

NOTICE!!

These documents have been scanned!

Do not place un-scanned documents beneath this notice!

Do not remove this notice from this file!

GPO Jacket No. 560-102
Print Order 61540
Rise Business Services, LLC
Job=AZ15 5/10/2019



Box Number= AZ15036



Claim Begin-End: AMC425280-AMC425283


1 Initial Receipt



AZ15036-11

AMC425096-AMC425592

United States Department of the Interior
Bureau of Land Management
 LANDS/RECREATION & PLANNING
 ONE N CENTRAL AVE
 PHOENIX, AZ 85004 -2203
 Phone: 602-417-9200



Receipt

No:

2899869

Transaction #: 2986488	
Date of Transaction: 10/29/2013	
CUSTOMER:	
FREEPORT MCMORAN MINERAL PROPERTIES INC 10861 N MAVINEE DR STE 141 TUCSON,AZ 85737-9540 US	

LINE #	QTY	DESCRIPTION	REMARKS	UNIT PRICE	TOTAL
1	4.00	LOCATABLE MINERALS / MINING CLAIMS-NEW,UNADJUD, ONE OR MORE AUTH NOS / NEW MINING CLAIM LOCATION FEE \$34 CASES: AMC425280/\$34.00, AMC425281/\$34.00, AMC425282/\$34.00, AMC425283/\$34.00		- n/a -	136.00
2	4.00	LOCATABLE MINERALS / MINING CLAIMS-NEW,UNADJUD, ONE OR MORE AUTH NOS / NEW MINING CLAIM PROCESSING FEE \$20 CASES: AMC425280/\$20.00, AMC425281/\$20.00, AMC425282/\$20.00, AMC425283/\$20.00		- n/a -	80.00
3	4.00	LOCATABLE MINERALS / MINING CLAIMS-NEW,UNADJUD, ONE OR MORE AUTH NOS / NEW MINING CLAIM MAINT FEE \$140 CASES: AMC425280/\$140.00, AMC425281/\$140.00, AMC425282/\$140.00, AMC425283/\$140.00		- n/a -	560.00
TOTAL:					\$776.00

PAYMENT INFORMATION					
NOTE: Items will appear on credit card statement as "Bureau of Land Mgmt CO".					
1	AMOUNT:	388.00	POSTMARKED:	N/A	
	TYPE:	CREDIT CARD	RECEIVED:	10/29/2013	
	NAME:	TURTON, STEPHANIE 333 N CENTRAL AVE PHOENIX AZ 85004 US			
	CARD NO:	XXXXXXXXXXXX3413	AUTH CODE:	066260	
	NAME ON CARD:	STEPHANIE TURTON			

	EXPIRES:	12/2014	
	SIGNATURE:		
2	AMOUNT:	388.00	POSTMARKED: N/A
	TYPE:	CHECK	RECEIVED: 10/29/2013
	CHECK NO:	0000803794	
	NAME:	FREEPORT MCMORAN MINERAL PROPERTIES INC 333 N CENTRAL AVE PHOENIX AZ 85004 US	

REMARKS
•

This receipt was generated by the automated BLM Collections and Billing System and is a paper representation of a portion of the official electronic record contained therein.

NOTICE!!

These documents have been scanned!

Do not place un-scanned documents beneath this notice!

Do not remove this notice from this file!

GPO Jacket No. 560-102
Print Order 61540
Rise Business Services, LLC
Job=AZ15 5/10/2019



Box Number= AZ15036



Claim Begin-End: AMC425280-AMC425283

2 Correspondence



AZ15036-11

AMC425096-AMC425592

**NO
DOCUMENTS
FOUND**

NO DOCUMENTS FOUND
NO DOCUMENTS FOUND

NOTICE!!

These documents have been scanned!

Do not place un-scanned documents beneath this notice!

Do not remove this notice from this file!

GPO Jacket No. 560-102
Print Order 61540
Rise Business Services, LLC
Job=AZ15 5/10/2019



Box Number= AZ15036



Claim Begin-End: AMC425280-AMC425283

3 Transfers



AZ15036-11

AMC425096-AMC425592

**NO
DOCUMENTS
FOUND**

NO DOCUMENTS FOUND
NO DOCUMENTS FOUND

NOTICE!!

These documents have been scanned!

Do not place un-scanned documents beneath this notice!

Do not remove this notice from this file!

GPO Jacket No. 560-102
Print Order 61540
Rise Business Services, LLC
Job=AZ15 5/10/2019



Box Number= AZ15036



Claim Begin-End: AMC425280-AMC425283

4 Miscellaneous



AZ15036-11

AMC425096-AMC425592

**NO
DOCUMENTS
FOUND**

NO DOCUMENTS FOUND
NO DOCUMENTS FOUND

NOTICE!!

These documents have been scanned!

Do not place un-scanned documents beneath this notice!

Do not remove this notice from this file!

GPO Jacket No. 560-102
Print Order 61540
Rise Business Services, LLC
Job=AZ15 5/10/2019



Box Number= AZ15036



Claim Begin-End: AMC425280-AMC425283

5 Annual Filings



AZ15036-11

AMC425096-AMC425592

425098

425280

July 1, 2018

After recording, return to:
Freeport-McMoRan Inc.
Attn: C. Loder
333 North Central Avenue
Phoenix, AZ 85004

Bureau of Land Management
Department of the Interior
One North Central Avenue
Phoenix, AZ 85004


2018

NOTICE OF INTENT TO HOLD MINING CLAIMS AND PAYMENT OF BLM MAINTENANCE FEE

RE: Payment of Annual Maintenance Fee

Dear Sir or Madam:

This will serve as notice that Freeport-McMoRan Mineral Properties Inc., whose address for purpose of this filing is Land and Water Department, 333 North Central Ave., Phoenix, Arizona 85004, intends to hold the mining claims and/or mill sites described on Exhibit A attached hereto for the assessment year ending at 12 o'clock, noon, on September 1, 2019 by payment of the annual maintenance fee of \$155 per claim or site. Payment of such amount is made herewith for such assessment year for each of the claims and sites, the name, and BLM serial number with the book and page or index number of recording of the location notice in the official records of Pinal County, AZ, of which, is set forth on Exhibit A attached hereto and by this reference incorporated herein.



Carolyn Loder for
Freeport-McMoRan Mineral Properties Inc.

State of Arizona)
) ss.
County of Maricopa)

The foregoing instrument was acknowledged before me on July 2nd, 2018, by Carolyn Loder, on behalf of Freeport-McMoRan Mineral Properties Inc.
(Seal)



Stephanie D. Turton
Notary Public
My commission expires: 11-18-2019

2018 JUL 23 P 12:01

RECEIVED

4217354

RECEIVED
JUL 24 2018
BY: Riam

EXHIBIT A

County: Pinal

State: AZ

<u>BLM Serial #</u>	<u>Claim Name</u>	<u>Original Recording</u>		<u>Amended Recording</u>		<u>Location</u>
		<u>Recording #</u>	<u>Page #</u>	<u>Recording #</u>	<u>Page #</u>	
AMC 425098	KS-01	2013-079824				SEC10-T04S-R14E
AMC 425099	KS-02	2013-079825				SEC10-T04S-R14E
AMC 425100	KS-03	2013-079826				SEC10-T04S-R14E
AMC 425101	KS-04	2013-079827				SEC10-T04S-R14E
AMC 425102	KS-05	2013-079828				SEC03-T04S-R14E
AMC 425103	KS-06	2013-079829				SEC03-T04S-R14E
AMC 425104	KS-07	2013-079830				SEC03-T04S-R14E
AMC 425105	KS-08	2013-079831				SEC10-T04S-R14E
AMC 425106	KS-09	2013-079832				SEC10-T04S-R14E
AMC 425107	KS-10	2013-079833				SEC10-T04S-R14E
AMC 425108	KS-11	2013-079834				SEC10-T04S-R14E
AMC 425109	KS-12	2013-079835				SEC03-T04S-R14E
AMC 425110	KS-13	2013-079836				SEC03-T04S-R14E
AMC 425111	KS-14	2013-079837				SEC03-T04S-R14E
AMC 425112	KS-31	2013-079838				SEC09-T04S-R14E
AMC 425113	KS-32	2013-079839				SEC09-T04S-R14E
AMC 425114	KS-33	2013-079840				SEC09-T04S-R14E
AMC 425115	KS-34	2013-079841				SEC04-T04S-R14E
AMC 425116	KS-35	2013-079842				SEC04-T04S-R14E
AMC 425117	KS-37	2013-079843				SEC04-T04S-R14E
AMC 425118	KS-39	2013-079844				SEC09-T04S-R14E
AMC 425119	KS-40	2013-079845				SEC09-T04S-R14E
AMC 425282	KS-15	2013-085528				SEC09-T04S-R14E
AMC 425283	KS-16	2013-085527				SEC09-T04S-R14E
No. Of Claims	24					

PHOENIX, ARIZONA

2016 JUL 23 P 12:01

United States Department of the Interior
Bureau of Land Management
 DIV OF LANDS, MINRLS & ENERGY
 ONE N CENTRAL AVE
 PHOENIX, AZ 85004 -4427
 Phone: 602-417-9200

Receipt

No: 4217354

Transaction #: 4332485	
Date of Transaction: 07/23/2018	
CUSTOMER:	
FREEPORT MCMORAN MINERAL PROPERTIES INC 333 N CENTRAL AVE PHOENIX, AZ 85004-2121 US	

LINE #	QTY	DESCRIPTION	REMARKS	UNIT PRICE	TOTAL
1	1.00	LOCATABLE MINERALS / MINING CLAIMS- NOT NEW-UNADJUD, ONE AUTH NO. ONLY / MINING CLAIM MONEY RECEIVED CASES: AMC425098/\$3720.00	MAINT 2019/24	- n/a -	3720.00
TOTAL:					\$3,720.00

PAYMENT INFORMATION			
1	AMOUNT:	3720.00	POSTMARKED: N/A
	TYPE:	CHECK	RECEIVED: 07/23/2018
	CHECK NO:	0000901006	
	NAME:	FREEPORT MCMORAN MINERAL INC 333 N CENTRAL AVE PHOENIX AZ 85004-2121 US	

REMARKS

This receipt was generated by the automated BLM Collections and Billing System and is a paper representation of a portion of the official electronic record contained therein.

405828

425280

July 1, 2018

After recording, return to:
Freeport-McMoRan Inc.
Attn: C. Loder
333 North Central Avenue
Phoenix, AZ 85004

Bureau of Land Management
Department of the Interior
One North Central Avenue
Phoenix, AZ 85004


2018

**NOTICE OF INTENT TO HOLD MINING CLAIMS AND PAYMENT OF BLM
MAINTENANCE FEE**

RE: Payment of Annual Maintenance Fee

Dear Sir or Madam:

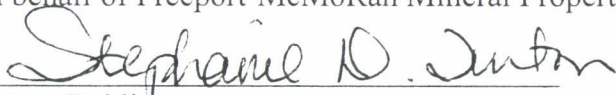
This will serve as notice that Freeport-McMoRan Mineral Properties Inc., whose address for purpose of this filing is Land and Water Department, 333 North Central Ave., Phoenix, Arizona 85004, intends to hold the mining claims and/or mill sites described on Exhibit A attached hereto for the assessment year ending at 12 o'clock, noon, on September 1, 2019 by payment of the annual maintenance fee of \$155 per claim or site. Payment of such amount is made herewith for such assessment year for each of the claims and sites, the name, and BLM serial number with the book and page or index number of recording of the location notice in the official records of Pinal County, AZ, of which, is set forth on Exhibit A attached hereto and by this reference incorporated herein.



Carolyn Loder for
Freeport-McMoRan Mineral Properties Inc.

State of Arizona)
) ss.
County of Maricopa)

The foregoing instrument was acknowledged before me on July 2nd, 2018, by Carolyn Loder, on behalf of Freeport-McMoRan Mineral Properties Inc.
(Seal)



Notary Public
My commission expires: 11-18-2019



2018 JUL 23 A 11:56

RECEIVED
JUL 24 2018
KAM

4217340

EXHIBIT A

County: Pinal

State: AZ

<u>BLM Serial #</u>	<u>Claim Name</u>	<u>Original Recording</u>		<u>Amended Recording</u>		<u>Location</u>
		<u>Recording #</u>	<u>Page #</u>	<u>Recording #</u>	<u>Page #</u>	
AMC 405866	CB-0391	2011-010745				SEC21-T08S-R16E
AMC 405867	CB-0401	2011-010746				SEC21-T08S-R16E
AMC 405868	CB-0411	2011-010747				SEC21-T08S-R16E
AMC 405869	CB-0421	2011-010748				SEC21-T08S-R16E
AMC 405870	CB-0431	2011-010749				SEC21-T08S-R16E
AMC 405871	CB-0441	2011-010750				SEC21-T08S-R16E
AMC 405872	CB-0451	2011-010751				SEC21-T08S-R16E
AMC 405873	CB-0461	2011-010752				SEC21-T08S-R16E
AMC 405874	CB-0471	2011-010753				SEC21-T08S-R16E
AMC 405875	CB-0481	2011-010754				SEC21-T08S-R16E
AMC 405876	CB-0491	2011-010755				SEC21-T08S-R16E
AMC 405877	CB-0501	2011-010756				SEC21-T08S-R16E
AMC 405878	CB-0511	2011-010757				SEC21-T08S-R16E
AMC 405879	CB-0521	2011-010758				SEC21-T08S-R16E
AMC 405880	CB-0531	2011-010759				SEC21-T08S-R16E
AMC 405881	CB-0541	2011-010760				SEC21-T08S-R16E
AMC 405882	CB-0551	2011-010761				SEC21-T08S-R16E
AMC 405883	CB-0561	2011-010762				SEC21-T08S-R16E
AMC 405884	CB-0571	2011-010763				SEC21-T08S-R16E
AMC 405885	CB-0581	2011-010764				SEC21-T08S-R16E
AMC 405886	CB-0591	2011-010765				SEC21-T08S-R16E
AMC 405887	CB-0601	2011-010766				SEC21-T08S-R16E
AMC 405888	CB-0611	2011-010767				SEC21-T08S-R16E
AMC 405889	CB-0621	2011-010768				SEC22-T08S-R16E
AMC 405890	CB-0631	2011-010769				SEC22-T08S-R16E
AMC 405891	CB-0641	2011-010770				SEC22-T08S-R16E
AMC 405892	CB-0651	2011-010771				SEC22-T08S-R16E
AMC 405893	CB-0661	2011-010772				SEC22-T08S-R16E
AMC 405894	CB-0671	2011-010773				SEC22-T08S-R16E
AMC 405895	CB-0681	2011-010774				SEC22-T08S-R16E
AMC 405896	CB-0691	2011-010775				SEC22-T08S-R16E
AMC 405897	CB-0701	2011-010776				SEC22-T08S-R16E
AMC 405898	CB-0711	2011-010777				SEC21-T08S-R16E
AMC 405899	CB-0721	2011-010778				SEC21-T08S-R16E
AMC 405936	CB-1091	2011-010815				SEC22-T08S-R16E
AMC 405937	CB-1101	2011-010816				SEC22-T08S-R16E
AMC 405938	CB-1111	2011-010817				SEC22-T08S-R16E
AMC 405939	CB-1121	2011-010818				SEC22-T08S-R16E

Date: 10/30/2017

RECEIVED PHOENIX, ARIZONA

2013 JUL 23 A 11:54

RECEIVED

EXHIBIT A

County: Pinal

State: AZ

<u>BLM Serial #</u>	<u>Claim Name</u>	<u>Original Recording</u>		<u>Amended Recording</u>		<u>Location</u>
		<u>Recording #</u>	<u>Page #</u>	<u>Recording #</u>	<u>Page #</u>	
AMC 405940	CB-1131	2011-010819				SEC22-T08S-R16E
AMC 405941	CB-1141	2011-010820				SEC22-T08S-R16E
AMC 405942	CB-1151	2011-010821				SEC22-T08S-R16E
AMC 405943	CB-1161	2011-010822				SEC22-T08S-R16E
AMC 405944	CB-1171	2011-010823				SEC22-T08S-R16E
AMC 405945	CB-1181	2011-010824				SEC22-T08S-R16E
AMC 405946	CB-1191	2011-010825				SEC22-T08S-R16E
AMC 405947	CB-1201	2011-010826				SEC22-T08S-R16E
AMC 405948	CB-1211	2011-010827				SEC22-T08S-R16E
AMC 405949	CB-1221	2011-010828				SEC22-T08S-R16E
AMC 405950	CB-1231	2011-010829				SEC22-T08S-R16E
AMC 405951	CB-1241	2011-010830				SEC22-T08S-R16E
AMC 405952	CB-1251	2011-010831				SEC22-T08S-R16E
AMC 405953	CB-1261	2011-010832				SEC22-T08S-R16E
AMC 405954	CB-1271	2011-010833				SEC22-T08S-R16E
AMC 405955	CB-1281	2011-010834				SEC22-T08S-R16E
AMC 405956	CB-1291	2011-010835				SEC22-T08S-R16E
AMC 405957	CB-1301	2011-010836				SEC22-T08S-R16E
AMC 405958	CB-1311	2011-010837				SEC22-T08S-R16E
AMC 405959	CB-1321	2011-010838				SEC22-T08S-R16E
AMC 405960	CB-1331	2011-010839				SEC22-T08S-R16E
AMC 405961	CB-1341	2011-010840				SEC22-T08S-R16E
AMC 405962	CB-1351	2011-010841				SEC22-T08S-R16E
AMC 405963	CB-1361	2011-010842				SEC15-T08S-R16E
AMC 405964	CB-1371	2011-010843				SEC15-T08S-R16E
AMC 405965	CB-1381	2011-010844				SEC15-T08S-R16E
AMC 405966	CB-1391	2011-010845				SEC15-T08S-R16E
AMC 405967	CB-1401	2011-010846				SEC15-T08S-R16E
AMC 405968	CB-1411	2011-010847				SEC15-T08S-R16E
AMC 405969	CB-1421	2011-010848				SEC15-T08S-R16E
AMC 405970	CB-1431	2011-010849				SEC15-T08S-R16E
AMC 405971	CB-1441	2011-010850				SEC15-T08S-R16E
AMC 405972	CB-1451	2011-010851				SEC15-T08S-R16E
AMC 405973	CB-1461	2011-010852				SEC15-T08S-R16E
AMC 405974	CB-1471	2011-010853				SEC15-T08S-R16E
AMC 405975	CB-1481	2011-010854				SEC15-T08S-R16E
AMC 405976	CB-1491	2011-010855				SEC15-T08S-R16E
AMC 405977	CB-1501	2011-010856				SEC15-T08S-R16E

Date: 10/30/2017

RECEIVED
 PINAL COUNTY CLERK'S OFFICE
 2018 JUL 23 11:57 AM
 PHOENIX, ARIZONA

EXHIBIT A

County: Pinal

State: AZ

BLM Serial #	Claim Name	Original Recording		Amended Recording		Location
		Recording #	Page #	Recording #	Page #	
AMC 405978	CB-1511	2011-010857				SEC15-T08S-R16E
AMC 405979	CB-1521	2011-010858				SEC15-T08S-R16E
AMC 405980	CB-1531	2011-010859				SEC15-T08S-R16E
AMC 405981	CB-1541	2011-010860				SEC15-T08S-R16E
AMC 405982	CB-1551	2011-010861				SEC15-T08S-R16E
AMC 405983	CB-1561	2011-010862				SEC15-T08S-R16E
AMC 405984	CB-1571	2011-010863				SEC15-T08S-R16E
AMC 405985	CB-1581	2011-010864				SEC15-T08S-R16E
AMC 405986	CB-1591	2011-010865				SEC15-T08S-R16E
AMC 405987	CB-1601	2011-010866				SEC15-T08S-R16E
AMC 405988	CB-1611	2011-010867				SEC15-T08S-R16E
AMC 405989	CB-1621	2011-010868				SEC15-T08S-R16E
AMC 405990	CB-1631	2011-010869				SEC15-T08S-R16E
AMC 405991	CB-1641	2011-010870				SEC15-T08S-R16E
AMC 405992	CB-1651	2011-010871				SEC15-T08S-R16E
AMC 405993	CB-1661	2011-010872				SEC15-T08S-R16E
AMC 405994	CB-1671	2011-010873				SEC15-T08S-R16E
AMC 405995	CB-1681	2011-010874				SEC15-T08S-R16E
AMC 405996	CB-1691	2011-010875				SEC15-T08S-R16E
AMC 405997	CB-1701	2011-010876				SEC15-T08S-R16E
AMC 405998	CB-1711	2011-010877				SEC15-T08S-R16E
AMC 405999	CB-1721	2011-010878				SEC28-T08S-R16E
AMC 406000	CB-1731	2011-010879				SEC28-T08S-R16E
AMC 406001	CB-1741	2011-010880				SEC28-T08S-R16E
AMC 406002	CB-1751	2011-010881				SEC28-T08S-R16E
AMC 406003	CB-1761	2011-010882				SEC28-T08S-R16E
AMC 406004	CB-1771	2011-010883				SEC28-T08S-R16E
AMC 406005	CB-1781	2011-010884				SEC28-T08S-R16E
AMC 406006	CB-1791	2011-010885				SEC28-T08S-R16E
AMC 406007	CB-1801	2011-010886				SEC28-T08S-R16E
AMC 406008	CB-1811	2011-010887				SEC28-T08S-R16E
AMC 406009	CB-1821	2011-010888				SEC28-T08S-R16E
AMC 406010	CB-1831	2011-010889				SEC28-T08S-R16E
AMC 406011	CB-1841	2011-010890		2011-029334		SEC28-T08S-R16E
AMC 406012	CB-1851	2011-010891		2011-029335		SEC28-T08S-R16E
AMC 406013	CB-1861	2011-010892		2011-029336		SEC28-T08S-R16E
AMC 406014	CB-1871	2011-010893		2011-029337		SEC28-T08S-R16E
AMC 406015	CB-1881	2011-010894				SEC27-T08S-R16E

Date: 10/30/2017

RECEIVED
PINAL COUNTY OFFICE

Page 3

EXHIBIT A

County: Pinal

State: AZ

<u>BLM Serial #</u>	<u>Claim Name</u>	<u>Original Recording</u>		<u>Amended Recording</u>		<u>Location</u>
		<u>Recording #</u>	<u>Page #</u>	<u>Recording #</u>	<u>Page #</u>	
AMC 406016	CB-1891	2011-010895				SEC27-T08S-R16E
AMC 406017	CB 1901	2011-010896				SEC27-T08S-R16E
AMC 406018	CB-1911	2011-010897				SEC27-T08S-R16E
AMC 406019	CB-1921	2011-010898				SEC27-T08S-R16E
AMC 406020	CB-1931	2011-010899				SEC27-T08S-R16E
AMC 406021	CB-1941	2011-010900				SEC27-T08S-R16E
AMC 406022	CB-1951	2011-010901				SEC27-T08S-R16E
AMC 406023	CB-1961	2011-010902				SEC27-T08S-R16E
AMC 406024	CB-1971	2011-010903				SEC27-T08S-R16E
AMC 406025	CB-1981	2011-010904				SEC27-T08S-R16E
AMC 406026	CB-1991	2011-010905				SEC27-T08S-R16E
AMC 425280	CB-0371	2013-085513				SEC21-T08S-R16E
AMC 425281	CB-0381	2013-085512				SEC21-T08S-R16E
No. Of Claims	127					

RECEIVED
2018 JUL 23 A 11: 51
PHOENIX, ARIZONA

United States Department of the Interior
Bureau of Land Management
 DIV OF LANDS, MINRLS & ENERGY
 ONE N CENTRAL AVE
 PHOENIX, AZ 85004 -4427
 Phone: 602-417-9200

Receipt

No: 4217340

Transaction #: 4332472	
Date of Transaction: 07/23/2018	
CUSTOMER:	
FREEPORT MCMORAN MINERAL PROPERTIES INC 333 N CENTRAL AVE PHOENIX, AZ 85004-2121 US	

LINE #	QTY	DESCRIPTION	REMARKS	UNIT PRICE	TOTAL
1	1.00	LOCATABLE MINERALS / MINING CLAIMS- NOT NEW-UNADJUD, ONE AUTH NO. ONLY / MINING CLAIM MONEY RECEIVED CASES: AMC405866/\$19685.00	MAINT 2019/127	- n/a -	19685.00
TOTAL:					\$19,685.00

PAYMENT INFORMATION			
1	AMOUNT:	19685.00	POSTMARKED: N/A
	TYPE:	CHECK	RECEIVED: 07/23/2018
	CHECK NO:	0000901004	
	NAME:	FREEPORT MCMORAN MINERAL INC 333 N CENTRAL AVE PHOENIX AZ 85004-2121 US	

REMARKS

This receipt was generated by the automated BLM Collections and Billing System and is a paper representation of a portion of the official electronic record contained therein.

405828
425280

May 9, 2017

After recording, return to:
Freeport-McMoRan Inc.
Attn: C. Loder
333 North Central Avenue
Phoenix, AZ 85004

Bureau of Land Management
Department of the Interior
One North Central Avenue
Phoenix, AZ 85004


2017

**NOTICE OF INTENT TO HOLD MINING CLAIMS AND PAYMENT OF BLM
MAINTENANCE FEE**

RE: Payment of Annual Maintenance Fee

Dear Sir or Madam:

This will serve as notice that Freeport-McMoRan Mineral Properties Inc., whose address for purpose of this filing is Land and Water Department, 333 North Central Ave., Phoenix, Arizona 85004, intends to hold the mining claims and/or mill sites described on Exhibit A attached hereto for the assessment year ending at 12 o'clock, noon, on September 1, 2018 by payment of the annual maintenance fee of \$155 per claim or site. Payment of such amount is made herewith for such assessment year for each of the claims and sites, the name, and BLM serial number with the book and page or index number of recording of the location notice in the official records of Pinal County, AZ, of which, is set forth on Exhibit A attached hereto and by this reference incorporated herein.




Carolyn Loder for
Freeport-McMoRan Mineral Properties Inc.

State of Arizona)
) ss.
County of Maricopa)

RECEIVED
PLM AZ STATE OFFICE
2017 MAY 10 A 11:51
PHOENIX, ARIZONA

The foregoing instrument was acknowledged before me on May 9th, 2017, by Carolyn Loder, on behalf of Freeport-McMoRan Mineral Properties Inc.
(Seal)

 **STEPHANIE D. TURTON**
Notary Public - State of Arizona
MARICOPA COUNTY
My Commission Expires Nov. 18, 2019



Notary Public
My commission expires: 11-18-2019

ENTERED
MAY 11 2017
BY: RAN

EXHIBIT A

County: Pinal

State: AZ

<u>BLM Serial #</u>	<u>Claim Name</u>	<u>Original Recording</u>		<u>Amended Recording</u>		<u>Location</u>
		<u>Recording #</u>	<u>Page #</u>	<u>Recording #</u>	<u>Page #</u>	
AMC 405866	CB-0391	2011-010745				SEC21-T08S-R16E
AMC 405867	CB-0401	2011-010746				SEC21-T08S-R16E
AMC 405868	CB-0411	2011-010747				SEC21-T08S-R16E
AMC 405869	CB-0421	2011-010748				SEC21-T08S-R16E
AMC 405870	CB-0431	2011-010749				SEC21-T08S-R16E
AMC 405871	CB-0441	2011-010750				SEC21-T08S-R16E
AMC 405872	CB-0451	2011-010751				SEC21-T08S-R16E
AMC 405873	CB-0461	2011-010752				SEC21-T08S-R16E
AMC 405874	CB-0471	2011-010753				SEC21-T08S-R16E
AMC 405875	CB-0481	2011-010754				SEC21-T08S-R16E
AMC 405876	CB-0491	2011-010755				SEC21-T08S-R16E
AMC 405877	CB-0501	2011-010756				SEC21-T08S-R16E
AMC 405878	CB-0511	2011-010757				SEC21-T08S-R16E
AMC 405879	CB-0521	2011-010758				SEC21-T08S-R16E
AMC 405880	CB-0531	2011-010759				SEC21-T08S-R16E
AMC 405881	CB-0541	2011-010760				SEC21-T08S-R16E
AMC 405882	CB-0551	2011-010761				SEC21-T08S-R16E
AMC 405883	CB-0561	2011-010762				SEC21-T08S-R16E
AMC 405884	CB-0571	2011-010763				SEC21-T08S-R16E
AMC 405885	CB-0581	2011-010764				SEC21-T08S-R16E
AMC 405886	CB-0591	2011-010765				SEC21-T08S-R16E
AMC 405887	CB-0601	2011-010766				SEC21-T08S-R16E
AMC 405888	CB-0611	2011-010767				SEC21-T08S-R16E
AMC 405889	CB-0621	2011-010768				SEC22-T08S-R16E
AMC 405890	CB-0631	2011-010769				SEC22-T08S-R16E
AMC 405891	CB-0641	2011-010770				SEC22-T08S-R16E
AMC 405892	CB-0651	2011-010771				SEC22-T08S-R16E
AMC 405893	CB-0661	2011-010772				SEC22-T08S-R16E
AMC 405894	CB-0671	2011-010773				SEC22-T08S-R16E
AMC 405895	CB-0681	2011-010774				SEC22-T08S-R16E
AMC 405896	CB-0691	2011-010775				SEC22-T08S-R16E
AMC 405897	CB-0701	2011-010776				SEC22-T08S-R16E
AMC 405898	CB-0711	2011-010777				SEC21-T08S-R16E
AMC 405899	CB-0721	2011-010778				SEC21-T08S-R16E
AMC 405936	CB-1091	2011-010815				SEC22-T08S-R16E
AMC 405937	CB-1101	2011-010816				SEC22-T08S-R16E
AMC 405938	CB-1111	2011-010817				SEC22-T08S-R16E
AMC 405939	CB-1121	2011-010818				SEC22-T08S-R16E

Date: 2/14/2017

RECEIVED
 PINAL COUNTY
 CLERK OF SUPERIOR COURT
 2/14/2017

EXHIBIT A

County: Pinal

State: AZ

<u>BLM Serial #</u>	<u>Claim Name</u>	<u>Original Recording</u>		<u>Amended Recording</u>		<u>Location</u>
		<u>Recording #</u>	<u>Page #</u>	<u>Recording #</u>	<u>Page #</u>	
AMC 405940	CB-1131	2011-010819				SEC22-T08S-R16E
AMC 405941	CB-1141	2011-010820				SEC22-T08S-R16E
AMC 405942	CB-1151	2011-010821				SEC22-T08S-R16E
AMC 405943	CB-1161	2011-010822				SEC22-T08S-R16E
AMC 405944	CB-1171	2011-010823				SEC22-T08S-R16E
AMC 405945	CB-1181	2011-010824				SEC22-T08S-R16E
AMC 405946	CB-1191	2011-010825				SEC22-T08S-R16E
AMC 405947	CB-1201	2011-010826				SEC22-T08S-R16E
AMC 405948	CB-1211	2011-010827				SEC22-T08S-R16E
AMC 405949	CB-1221	2011-010828				SEC22-T08S-R16E
AMC 405950	CB-1231	2011-010829				SEC22-T08S-R16E
AMC 405951	CB-1241	2011-010830				SEC22-T08S-R16E
AMC 405952	CB-1251	2011-010831				SEC22-T08S-R16E
AMC 405953	CB-1261	2011-010832				SEC22-T08S-R16E
AMC 405954	CB-1271	2011-010833				SEC22-T08S-R16E
AMC 405955	CB-1281	2011-010834				SEC22-T08S-R16E
AMC 405956	CB-1291	2011-010835				SEC22-T08S-R16E
AMC 405957	CB-1301	2011-010836				SEC22-T08S-R16E
AMC 405958	CB-1311	2011-010837				SEC22-T08S-R16E
AMC 405959	CB-1321	2011-010838				SEC22-T08S-R16E
AMC 405960	CB-1331	2011-010839				SEC22-T08S-R16E
AMC 405961	CB-1341	2011-010840				SEC22-T08S-R16E
AMC 405962	CB-1351	2011-010841				SEC22-T08S-R16E
AMC 405963	CB-1361	2011-010842				SEC15-T08S-R16E
AMC 405964	CB-1371	2011-010843				SEC15-T08S-R16E
AMC 405965	CB-1381	2011-010844				SEC15-T08S-R16E
AMC 405966	CB-1391	2011-010845				SEC15-T08S-R16E
AMC 405967	CB-1401	2011-010846				SEC15-T08S-R16E
AMC 405968	CB-1411	2011-010847				SEC15-T08S-R16E
AMC 405969	CB-1421	2011-010848				SEC15-T08S-R16E
AMC 405970	CB-1431	2011-010849				SEC15-T08S-R16E
AMC 405971	CB-1441	2011-010850				SEC15-T08S-R16E
AMC 405972	CB-1451	2011-010851				SEC15-T08S-R16E
AMC 405973	CB-1461	2011-010852				SEC15-T08S-R16E
AMC 405974	CB-1471	2011-010853				SEC15-T08S-R16E
AMC 405975	CB-1481	2011-010854				SEC15-T08S-R16E
AMC 405976	CB-1491	2011-010855				SEC15-T08S-R16E
AMC 405977	CB-1501	2011-010856				SEC15-T08S-R16E

Date: 2/14/2017

RECEIVED

EXHIBIT A

County: Pinal

State: AZ

<u>BLM Serial #</u>	<u>Claim Name</u>	<u>Original Recording</u>		<u>Amended Recording</u>		<u>Location</u>
		<u>Recording #</u>	<u>Page #</u>	<u>Recording #</u>	<u>Page #</u>	
AMC 405978	CB-1511	2011-010857				SEC15-T08S-R16E
AMC 405979	CB-1521	2011-010858				SEC15-T08S-R16E
AMC 405980	CB-1531	2011-010859				SEC15-T08S-R16E
AMC 405981	CB-1541	2011-010860				SEC15-T08S-R16E
AMC 405982	CB-1551	2011-010861				SEC15-T08S-R16E
AMC 405983	CB-1561	2011-010862				SEC15-T08S-R16E
AMC 405984	CB-1571	2011-010863				SEC15-T08S-R16E
AMC 405985	CB-1581	2011-010864				SEC15-T08S-R16E
AMC 405986	CB-1591	2011-010865				SEC15-T08S-R16E
AMC 405987	CB-1601	2011-010866				SEC15-T08S-R16E
AMC 405988	CB-1611	2011-010867				SEC15-T08S-R16E
AMC 405989	CB-1621	2011-010868				SEC15-T08S-R16E
AMC 405990	CB-1631	2011-010869				SEC15-T08S-R16E
AMC 405991	CB-1641	2011-010870				SEC15-T08S-R16E
AMC 405992	CB-1651	2011-010871				SEC15-T08S-R16E
AMC 405993	CB-1661	2011-010872				SEC15-T08S-R16E
AMC 405994	CB-1671	2011-010873				SEC15-T08S-R16E
AMC 405995	CB-1681	2011-010874				SEC15-T08S-R16E
AMC 405996	CB-1691	2011-010875				SEC15-T08S-R16E
AMC 405997	CB-1701	2011-010876				SEC15-T08S-R16E
AMC 405998	CB-1711	2011-010877				SEC15-T08S-R16E
AMC 405999	CB-1721	2011-010878				SEC28-T08S-R16E
AMC 406000	CB-1731	2011-010879				SEC28-T08S-R16E
AMC 406001	CB-1741	2011-010880				SEC28-T08S-R16E
AMC 406002	CB-1751	2011-010881				SEC28-T08S-R16E
AMC 406003	CB-1761	2011-010882				SEC28-T08S-R16E
AMC 406004	CB-1771	2011-010883				SEC28-T08S-R16E
AMC 406005	CB-1781	2011-010884				SEC28-T08S-R16E
AMC 406006	CB-1791	2011-010885				SEC28-T08S-R16E
AMC 406007	CB-1801	2011-010886				SEC28-T08S-R16E
AMC 406008	CB-1811	2011-010887				SEC28-T08S-R16E
AMC 406009	CB-1821	2011-010888				SEC28-T08S-R16E
AMC 406010	CB-1831	2011-010889				SEC28-T08S-R16E
AMC 406011	CB-1841	2011-010890		2011-029334		SEC28-T08S-R16E
AMC 406012	CB-1851	2011-010891		2011-029335		SEC28-T08S-R16E
AMC 406013	CB-1861	2011-010892		2011-029336		SEC28-T08S-R16E
AMC 406014	CB-1871	2011-010893		2011-029337		SEC28-T08S-R16E
AMC 406015	CB-1881	2011-010894				SEC27-T08S-R16E

Date: 2/14/2017

EXHIBIT A

County: Pinal

State: AZ

BLM Serial #	Claim Name	Original Recording		Amended Recording		Location
		Recording #	Page #	Recording #	Page #	
AMC 406016	CB-1891	2011-010895				SEC27-T08S-R16E
AMC 406017	CB 1901	2011-010896				SEC27-T08S-R16E
AMC 406018	CB-1911	2011-010897				SEC27-T08S-R16E
AMC 406019	CB-1921	2011-010898				SEC27-T08S-R16E
AMC 406020	CB-1931	2011-010899				SEC27-T08S-R16E
AMC 406021	CB-1941	2011-010900				SEC27-T08S-R16E
AMC 406022	CB-1951	2011-010901				SEC27-T08S-R16E
AMC 406023	CB-1961	2011-010902				SEC27-T08S-R16E
AMC 406024	CB-1971	2011-010903				SEC27-T08S-R16E
AMC 406025	CB-1981	2011-010904				SEC27-T08S-R16E
AMC 406026	CB-1991	2011-010905				SEC27-T08S-R16E
AMC 425280	CB-0371	2013-085513				SEC21-T08S-R16E
AMC 425281	CB-0381	2013-085512				SEC21-T08S-R16E
No. Of Claims	127					

RECEIVED
BLM AZ STATE OFFICE
2017 MAY 10 A 11:54
PHOENIX, ARIZONA

**United States Department of the Interior
Bureau of Land Management
DIV OF LANDS, MINRLS & ENERGY
ONE N CENTRAL AVE
PHOENIX, AZ 85004 -4427
Phone: 602-417-9200**

Receipt

No: 3833571

Transaction #: 3941859	
Date of Transaction: 05/10/2017	
CUSTOMER:	
FREEPORT MCMORAN MINERAL PROPERTIES INC 333 N CENTRAL AVE PHOENIX, AZ 85004-2121 US	

LINE #	QTY	DESCRIPTION	REMARKS	UNIT PRICE	TOTAL
1	1.00	LOCATABLE MINERALS / MINING CLAIMS- NOT NEW-UNADJUD, ONE AUTH NO. ONLY / MINING CLAIM MONEY RECEIVED CASES: AMC405866/\$19685.00	2-18 MAINT/127	- n/a -	19685.00
TOTAL:					\$19,685.00

PAYMENT INFORMATION			
1	AMOUNT:	19685.00	POSTMARKED: N/A
	TYPE:	CHECK	RECEIVED: 05/10/2017
	CHECK NO:	0000876484	
	NAME:	FREEPORT MCMORAN MINERAL PROPERTIES INC 333 N CENTRAL AVE PHOENIX AZ 85004-2121 US	

REMARKS

This receipt was generated by the automated BLM Collections and Billing System and is a paper representation of a portion of the official electronic record contained therein.

EXHIBIT A

County: Pinal

State: AZ

<u>BLM Serial #</u>	<u>Claim Name</u>	<u>Original Recording</u>		<u>Amended Recording</u>		<u>Location</u>
		<u>Recording #</u>	<u>Page #</u>	<u>Recording #</u>	<u>Page #</u>	
AMC 425098	KS-01	2013-079824				SEC10-T04S-R14E
AMC 425099	KS-02	2013-079825				SEC10-T04S-R14E
AMC 425100	KS-03	2013-079826				SEC10-T04S-R14E
AMC 425101	KS-04	2013-079827				SEC10-T04S-R14E
AMC 425102	KS-05	2013-079828				SEC03-T04S-R14E
AMC 425103	KS-06	2013-079829				SEC03-T04S-R14E
AMC 425104	KS-07	2013-079830				SEC03-T04S-R14E
AMC 425105	KS-08	2013-079831				SEC10-T04S-R14E
AMC 425106	KS-09	2013-079832				SEC10-T04S-R14E
AMC 425107	KS-10	2013-079833				SEC10-T04S-R14E
AMC 425108	KS-11	2013-079834				SEC10-T04S-R14E
AMC 425109	KS-12	2013-079835				SEC03-T04S-R14E
AMC 425110	KS-13	2013-079836				SEC03-T04S-R14E
AMC 425111	KS-14	2013-079837				SEC03-T04S-R14E
AMC 425112	KS-31	2013-079838				SEC09-T04S-R14E
AMC 425113	KS-32	2013-079839				SEC09-T04S-R14E
AMC 425114	KS-33	2013-079840				SEC09-T04S-R14E
AMC 425115	KS-34	2013-079841				SEC04-T04S-R14E
AMC 425116	KS-35	2013-079842				SEC04-T04S-R14E
AMC 425117	KS-37	2013-079843				SEC04-T04S-R14E
AMC 425118	KS-39	2013-079844				SEC09-T04S-R14E
AMC 425119	KS-40	2013-079845				SEC09-T04S-R14E
AMC 425282	KS-15	2013-085528				SEC09-T04S-R14E
AMC 425283	KS-16	2013-085527				SEC09-T04S-R14E
No. Of Claims	24					

RECEIVED
PLM AZ STATE OFFICE
2017 MAY -9 P 12:31
PHOENIX, ARIZONA

United States Department of the Interior
Bureau of Land Management
 DIV OF LANDS, MINRLS & ENERGY
 ONE N CENTRAL AVE
 PHOENIX, AZ 85004 -4427
 Phone: 602-417-9200

Receipt

No: 3832454

Transaction #: 3940731	
Date of Transaction: 05/09/2017	
CUSTOMER:	
FREEPORT MCMORAN MINERAL PROPERTIES INC 333 N CENTRAL AVE PHOENIX, AZ 85004-2121 US	

LINE #	QTY	DESCRIPTION	REMARKS	UNIT PRICE	TOTAL
1	1.00	LOCATABLE MINERALS / MINING CLAIMS- NOT NEW-UNADJUD, ONE AUTH NO. ONLY / MINING CLAIM MONEY RECEIVED CASES: AMC425098/\$3720.00	2018 MAINT/24	- n/a -	3720.00
TOTAL:					\$3,720.00

PAYMENT INFORMATION			
1	AMOUNT:	3720.00	POSTMARKED: N/A
	TYPE:	CHECK	RECEIVED: 05/09/2017
	CHECK NO:	0000876480	
	NAME:	FREEPORT MCMORAN MINERAL PROPERTIES INC 333 N CENTRAL AVE PHOENIX AZ 85004-2121 US	

REMARKS

This receipt was generated by the automated BLM Collections and Billing System and is a paper representation of a portion of the official electronic record contained therein.

405828

425280

August 9, 2016

After recording, return to:
Freeport-McMoRan Inc.
Attn: C. Loder
333 North Central Avenue
Phoenix, AZ 85004

Bureau of Land Management
Department of the Interior
One North Central Avenue
Phoenix, AZ 85004

2016

**NOTICE OF INTENT TO HOLD MINING CLAIMS AND PAYMENT OF BLM
MAINTENANCE FEE**

RE: Payment of Annual Maintenance Fee

Dear Sir or Madam:

This will serve as notice that Freeport-McMoRan Mineral Properties Inc., whose address for purpose of this filing is Land and Water Department, 333 North Central Ave., Phoenix, Arizona 85004, intends to hold the mining claims and/or mill sites described on Exhibit A attached hereto for the assessment year ending at 12 o'clock, noon, on September 1, 2017 by payment of the annual maintenance fee of \$155 per claim or site. Payment of such amount is made herewith for such assessment year for each of the claims and sites, the name, and BLM serial number with the book and page or index number of recording of the location notice in the official records of Pinal County, AZ, of which, is set forth on Exhibit A attached hereto and by this reference incorporated herein.

Carolyn Loder for
Freeport-McMoRan Mineral Properties Inc.

State of Arizona)
) ss.
County of Maricopa)

The foregoing instrument was acknowledged before me on August 9th, 2016, by Carolyn Loder, on behalf of Freeport-McMoRan Mineral Properties Inc.
(Seal)

Stephanie D. Turton
Notary Public

My commission expires: 11-18-2019



RECEIVED
BLM AZ STATE OFFICE
AUG 10 A 9:45
PHOENIX, ARIZONA
AUG 11 2016
RANA

EXHIBIT A

County: Pinal

State: AZ

<u>BLM Serial #</u>	<u>Claim Name</u>	<u>Original Recording</u>		<u>Amended Recording</u>		<u>Location</u>
		<u>Recording #</u>	<u>Page #</u>	<u>Recording #</u>	<u>Page #</u>	
AMC 405866	CB-0391	2011-010745				SEC21-T08S-R16E
AMC 405867	CB-0401	2011-010746				SEC21-T08S-R16E
AMC 405868	CB-0411	2011-010747				SEC21-T08S-R16E
AMC 405869	CB-0421	2011-010748				SEC21-T08S-R16E
AMC 405870	CB-0431	2011-010749				SEC21-T08S-R16E
AMC 405871	CB-0441	2011-010750				SEC21-T08S-R16E
AMC 405872	CB-0451	2011-010751				SEC21-T08S-R16E
AMC 405873	CB-0461	2011-010752				SEC21-T08S-R16E
AMC 405874	CB-0471	2011-010753				SEC21-T08S-R16E
AMC 405875	CB-0481	2011-010754				SEC21-T08S-R16E
AMC 405876	CB-0491	2011-010755				SEC21-T08S-R16E
AMC 405877	CB-0501	2011-010756				SEC21-T08S-R16E
AMC 405878	CB-0511	2011-010757				SEC21-T08S-R16E
AMC 405879	CB-0521	2011-010758				SEC21-T08S-R16E
AMC 405880	CB-0531	2011-010759				SEC21-T08S-R16E
AMC 405881	CB-0541	2011-010760				SEC21-T08S-R16E
AMC 405882	CB-0551	2011-010761				SEC21-T08S-R16E
AMC 405883	CB-0561	2011-010762				SEC21-T08S-R16E
AMC 405884	CB-0571	2011-010763				SEC21-T08S-R16E
AMC 405885	CB-0581	2011-010764				SEC21-T08S-R16E
AMC 405886	CB-0591	2011-010765				SEC21-T08S-R16E
AMC 405887	CB-0601	2011-010766				SEC21-T08S-R16E
AMC 405888	CB-0611	2011-010767				SEC21-T08S-R16E
AMC 405889	CB-0621	2011-010768				SEC22-T08S-R16E
AMC 405890	CB-0631	2011-010769				SEC22-T08S-R16E
AMC 405891	CB-0641	2011-010770				SEC22-T08S-R16E
AMC 405892	CB-0651	2011-010771				SEC22-T08S-R16E
AMC 405893	CB-0661	2011-010772				SEC22-T08S-R16E
AMC 405894	CB-0671	2011-010773				SEC22-T08S-R16E
AMC 405895	CB-0681	2011-010774				SEC22-T08S-R16E
AMC 405896	CB-0691	2011-010775				SEC22-T08S-R16E
AMC 405897	CB-0701	2011-010776				SEC22-T08S-R16E
AMC 405898	CB-0711	2011-010777				SEC21-T08S-R16E
AMC 405899	CB-0721	2011-010778				SEC21-T08S-R16E
AMC 405936	CB-1091	2011-010815				SEC22-T08S-R16E
AMC 405937	CB-1101	2011-010816				SEC22-T08S-R16E
AMC 405938	CB-1111	2011-010817				SEC22-T08S-R16E
AMC 405939	CB-1121	2011-010818				SEC22-T08S-R16E

Date: 6/10/2016

RECEIVED
BLM AZ STATE OFFICE

Page 1

EXHIBIT A

County: Pinal

State: AZ

<u>BLM Serial #</u>	<u>Claim Name</u>	<u>Original Recording</u>		<u>Amended Recording</u>		<u>Location</u>
		<u>Recording #</u>	<u>Page #</u>	<u>Recording #</u>	<u>Page #</u>	
AMC 405940	CB-1131	2011-010819				SEC22-T08S-R16E
AMC 405941	CB-1141	2011-010820				SEC22-T08S-R16E
AMC 405942	CB-1151	2011-010821				SEC22-T08S-R16E
AMC 405943	CB-1161	2011-010822				SEC22-T08S-R16E
AMC 405944	CB-1171	2011-010823				SEC22-T08S-R16E
AMC 405945	CB-1181	2011-010824				SEC22-T08S-R16E
AMC 405946	CB-1191	2011-010825				SEC22-T08S-R16E
AMC 405947	CB-1201	2011-010826				SEC22-T08S-R16E
AMC 405948	CB-1211	2011-010827				SEC22-T08S-R16E
AMC 405949	CB-1221	2011-010828				SEC22-T08S-R16E
AMC 405950	CB-1231	2011-010829				SEC22-T08S-R16E
AMC 405951	CB-1241	2011-010830				SEC22-T08S-R16E
AMC 405952	CB-1251	2011-010831				SEC22-T08S-R16E
AMC 405953	CB-1261	2011-010832				SEC22-T08S-R16E
AMC 405954	CB-1271	2011-010833				SEC22-T08S-R16E
AMC 405955	CB-1281	2011-010834				SEC22-T08S-R16E
AMC 405956	CB-1291	2011-010835				SEC22-T08S-R16E
AMC 405957	CB-1301	2011-010836				SEC22-T08S-R16E
AMC 405958	CB-1311	2011-010837				SEC22-T08S-R16E
AMC 405959	CB-1321	2011-010838				SEC22-T08S-R16E
AMC 405960	CB-1331	2011-010839				SEC22-T08S-R16E
AMC 405961	CB-1341	2011-010840				SEC22-T08S-R16E
AMC 405962	CB-1351	2011-010841				SEC22-T08S-R16E
AMC 405963	CB-1361	2011-010842				SEC15-T08S-R16E
AMC 405964	CB-1371	2011-010843				SEC15-T08S-R16E
AMC 405965	CB-1381	2011-010844				SEC15-T08S-R16E
AMC 405966	CB-1391	2011-010845				SEC15-T08S-R16E
AMC 405967	CB-1401	2011-010846				SEC15-T08S-R16E
AMC 405968	CB-1411	2011-010847				SEC15-T08S-R16E
AMC 405969	CB-1421	2011-010848				SEC15-T08S-R16E
AMC 405970	CB-1431	2011-010849				SEC15-T08S-R16E
AMC 405971	CB-1441	2011-010850				SEC15-T08S-R16E
AMC 405972	CB-1451	2011-010851				SEC15-T08S-R16E
AMC 405973	CB-1461	2011-010852				SEC15-T08S-R16E
AMC 405974	CB-1471	2011-010853				SEC15-T08S-R16E
AMC 405975	CB-1481	2011-010854				SEC15-T08S-R16E
AMC 405976	CB-1491	2011-010855				SEC15-T08S-R16E
AMC 405977	CB-1501	2011-010856				SEC15-T08S-R16E

Date: 6/10/2016

RECEIVED
BLM AZ STATE OFFICE
2016 AUG 10 10 49 AM
PHOENIX, ARIZONA

EXHIBIT A

County: Pinal

State: AZ

<u>BLM Serial #</u>	<u>Claim Name</u>	<u>Original Recording</u>		<u>Amended Recording</u>		<u>Location</u>
		<u>Recording #</u>	<u>Page #</u>	<u>Recording #</u>	<u>Page #</u>	
AMC 405978	CB-1511	2011-010857				SEC15-T08S-R16E
AMC 405979	CB-1521	2011-010858				SEC15-T08S-R16E
AMC 405980	CB-1531	2011-010859				SEC15-T08S-R16E
AMC 405981	CB-1541	2011-010860				SEC15-T08S-R16E
AMC 405982	CB-1551	2011-010861				SEC15-T08S-R16E
AMC 405983	CB-1561	2011-010862				SEC15-T08S-R16E
AMC 405984	CB-1571	2011-010863				SEC15-T08S-R16E
AMC 405985	CB-1581	2011-010864				SEC15-T08S-R16E
AMC 405986	CB-1591	2011-010865				SEC15-T08S-R16E
AMC 405987	CB-1601	2011-010866				SEC15-T08S-R16E
AMC 405988	CB-1611	2011-010867				SEC15-T08S-R16E
AMC 405989	CB-1621	2011-010868				SEC15-T08S-R16E
AMC 405990	CB-1631	2011-010869				SEC15-T08S-R16E
AMC 405991	CB-1641	2011-010870				SEC15-T08S-R16E
AMC 405992	CB-1651	2011-010871				SEC15-T08S-R16E
AMC 405993	CB-1661	2011-010872				SEC15-T08S-R16E
AMC 405994	CB-1671	2011-010873				SEC15-T08S-R16E
AMC 405995	CB-1681	2011-010874				SEC15-T08S-R16E
AMC 405996	CB-1691	2011-010875				SEC15-T08S-R16E
AMC 405997	CB-1701	2011-010876				SEC15-T08S-R16E
AMC 405998	CB-1711	2011-010877				SEC15-T08S-R16E
AMC 405999	CB-1721	2011-010878				SEC28-T08S-R16E
AMC 406000	CB-1731	2011-010879				SEC28-T08S-R16E
AMC 406001	CB-1741	2011-010880				SEC28-T08S-R16E
AMC 406002	CB-1751	2011-010881				SEC28-T08S-R16E
AMC 406003	CB-1761	2011-010882				SEC28-T08S-R16E
AMC 406004	CB-1771	2011-010883				SEC28-T08S-R16E
AMC 406005	CB-1781	2011-010884				SEC28-T08S-R16E
AMC 406006	CB-1791	2011-010885				SEC28-T08S-R16E
AMC 406007	CB-1801	2011-010886				SEC28-T08S-R16E
AMC 406008	CB-1811	2011-010887				SEC28-T08S-R16E
AMC 406009	CB-1821	2011-010888				SEC28-T08S-R16E
AMC 406010	CB-1831	2011-010889				SEC28-T08S-R16E
AMC 406011	CB-1841	2011-010890		2011-029334		SEC28-T08S-R16E
AMC 406012	CB-1851	2011-010891		2011-029335		SEC28-T08S-R16E
AMC 406013	CB-1861	2011-010892		2011-029336		SEC28-T08S-R16E
AMC 406014	CB-1871	2011-010893		2011-029337		SEC28-T08S-R16E
AMC 406015	CB-1881	2011-010894				SEC27-T08S-R16E

Date: 6/10/2016

2016 AUG 10 10 49 AM

Page 3

RECEIVED
BLM AZ STATE OFFICE
PHOENIX, ARIZONA

EXHIBIT A

County: Pinal

State: AZ

BLM Serial #	Claim Name	Original Recording		Amended Recording		Location
		Recording #	Page #	Recording #	Page #	
AMC 406016	CB-1891	2011-010895				SEC27-T08S-R16E
AMC 406017	CB 1901	2011-010896				SEC27-T08S-R16E
AMC 406018	CB-1911	2011-010897				SEC27-T08S-R16E
AMC 406019	CB-1921	2011-010898				SEC27-T08S-R16E
AMC 406020	CB-1931	2011-010899				SEC27-T08S-R16E
AMC 406021	CB-1941	2011-010900				SEC27-T08S-R16E
AMC 406022	CB-1951	2011-010901				SEC27-T08S-R16E
AMC 406023	CB-1961	2011-010902				SEC27-T08S-R16E
AMC 406024	CB-1971	2011-010903				SEC27-T08S-R16E
AMC 406025	CB-1981	2011-010904				SEC27-T08S-R16E
AMC 406026	CB-1991	2011-010905				SEC27-T08S-R16E
AMC 425280	CB-0371	2013-085513				SEC21-T08S-R16E
AMC 425281	CB-0381	2013-085512				SEC21-T08S-R16E
No. Of Claims	127					

RECEIVED
 BLM AZ STATE OFFICE
 2016 AUG 10 A 9:43
 PHOENIX, ARIZONA

Date: 6/10/2016

NO. OF CLAIMS 127
 AMOUNT \$19685
 RECEIPT NO. 3625079
 INIT. SB

** BLM-ASO**

United States Department of the Interior
Bureau of Land Management
 DIV OF LANDS, MINRLS & ENERGY
 ONE N CENTRAL AVE
 PHOENIX, AZ 85004 -4427
 Phone: 602-417-9200

Receipt

No: 3625079

Transaction #: 3728827	
Date of Transaction: 08/10/2016	
CUSTOMER:	
FREEPORT MCMORAN INC 333 N CENTRAL AVE PHOENIX, AZ 85004-2121 US	

LINE #	QTY	DESCRIPTION	REMARKS	UNIT PRICE	TOTAL
1	1.00	LOCATABLE MINERALS / MINING CLAIMS- NOT NEW-UNADJUD, ONE AUTH NO. ONLY / MINING CLAIM MONEY RECEIVED CASES: AMC405866/\$19685.00	2017 MAINT (127)	- n/a -	19685.00
TOTAL:					\$19,685.00

PAYMENT INFORMATION			
1	AMOUNT:	19685.00	POSTMARKED: N/A
	TYPE:	CHECK	RECEIVED: 08/10/2016
	CHECK NO:	0000862791	
	NAME:	FREEPORT MCMORAN INC 333 N CENTRAL AVE PHOENIX AZ 85004-2121 US	

REMARKS

This receipt was generated by the automated BLM Collections and Billing System and is a paper representation of a portion of the official electronic record contained therein.

425098
425280

August 3, 2016

After recording, return to:
Freeport-McMoRan Inc.
Attn: C. Loder
333 North Central Avenue
Phoenix, AZ 85004

Bureau of Land Management
Department of the Interior
One North Central Avenue
Phoenix, AZ 85004


2016

NOTICE OF INTENT TO HOLD MINING CLAIMS AND PAYMENT OF BLM MAINTENANCE FEE

RE: Payment of Annual Maintenance Fee


Dear Sir or Madam:


This will serve as notice that Freeport-McMoRan Mineral Properties Inc., whose address for purpose of this filing is Land and Water Department, 333 North Central Ave., Phoenix, Arizona 85004, intends to hold the mining claims and/or mill sites described on Exhibit A attached hereto for the assessment year ending at 12 o'clock, noon, on September 1, 2017 by payment of the annual maintenance fee of \$155 per claim or site. Payment of such amount is made herewith for such assessment year for each of the claims and sites, the name, and BLM serial number with the book and page or index number of recording of the location notice in the official records of Pinal County, AZ, of which, is set forth on Exhibit A attached hereto and by this reference incorporated herein.



Carolyn Loder for
Freeport-McMoRan Mineral Properties Inc.

State of Arizona)
) ss.
County of Maricopa)

The foregoing instrument was acknowledged before me on August 3rd, 2016, by Carolyn Loder, on behalf of Freeport-McMoRan Mineral Properties Inc.
(Seal)

 **STEPHANIE D. TURTON**
Notary Public - State of Arizona
MARICOPA COUNTY
My Commission Expires Nov. 18, 2019


Notary Public
My commission expires: 11-18-20


AUG 09 2016
BY: RAM

RECEIPT # 3023530

RECEIVED
BLM AZ STATE OFFICE
2016 AUG - 8 P 1:02
PHOENIX, ARIZONA

EXHIBIT A

County: Pinal

State: AZ

BLM Serial #	Claim Name	Original Recording		Amended Recording		Location
		Recording #	Page #	Recording #	Page #	
AMC 425098	KS-01	2013-079824				SEC10-T04S-R14E
AMC 425099	KS-02	2013-079825				SEC10-T04S-R14E
AMC 425100	KS-03	2013-079826				SEC10-T04S-R14E
AMC 425101	KS-04	2013-079827				SEC10-T04S-R14E
AMC 425102	KS-05	2013-079828				SEC03-T04S-R14E
AMC 425103	KS-06	2013-079829				SEC03-T04S-R14E
AMC 425104	KS-07	2013-079830				SEC03-T04S-R14E
AMC 425105	KS-08	2013-079831				SEC10-T04S-R14E
AMC 425106	KS-09	2013-079832				SEC10-T04S-R14E
AMC 425107	KS-10	2013-079833				SEC10-T04S-R14E
AMC 425108	KS-11	2013-079834				SEC10-T04S-R14E
AMC 425109	KS-12	2013-079835				SEC03-T04S-R14E
AMC 425110	KS-13	2013-079836				SEC03-T04S-R14E
AMC 425111	KS-14	2013-079837				SEC03-T04S-R14E
AMC 425112	KS-31	2013-079838				SEC09-T04S-R14E
AMC 425113	KS-32	2013-079839				SEC09-T04S-R14E
AMC 425114	KS-33	2013-079840				SEC09-T04S-R14E
AMC 425115	KS-34	2013-079841				SEC04-T04S-R14E
AMC 425116	KS-35	2013-079842				SEC04-T04S-R14E
AMC 425117	KS-37	2013-079843				SEC04-T04S-R14E
AMC 425118	KS-39	2013-079844				SEC09-T04S-R14E
AMC 425119	KS-40	2013-079845				SEC09-T04S-R14E
AMC 425282	KS-15	2013-085528				SEC09-T04S-R14E
AMC 425283	KS-16	2013-085527				SEC09-T04S-R14E
No. Of Claims	24					

RECEIVED
 BLM AZ STATE OFFICE
 2016 AUG - 8 P 1: 02
 PHOENIX, ARIZONA

100% Recycled fiber
80% Post-Consumer

Extremely Urgent

Visit ups.com or call 1-800-PICK-UPS® (1-800-742-5877) to schedule a pickup or find a drop off location near you.

Domestic Shipments

- To qualify for the Left correspondence, urgent weight 8 oz. or less, & those listed or weight

International Shipments

- The UPS Express Easy value. Certain countries, ups.com/international

- To qualify for the Left UPS Express Envelope
- Note: Express Envelope containing sensitive P or cash equivalent.

Window

Use this envelope or inkjet printer


CLIENT SERVICES
5033505243
EPIQ SYSTEMS, INC.
10300 SOUTHWEST ALLEN BOULEVAR
BEAVERTON OR 97005

0.0 LBS LTR 1 OF 1


SHIP TO:
US DEPT OF THE INTERIOR
BUREAU OF LAND MANAGEMENT
1 N CENTRAL AVE STE 800
PHOENIX AZ 85004-427

RECEIVED
BEM AZ STATE OFFICE
2011 AUG -5 P 2 38
PHOENIX, ARIZONA

AZ 850 9-10




UPS NEXT DAY AIR 1
TRACKING #: 1Z 947 427 01 9935 4999



BILLING: 3RD PARTY

Reference No.1: 1834

XDL16.07.33 NV45 78.0A 07/2016



This envelope is for use with the following services: UPS Next Day Air® UPS Worldwide Express® UPS 2nd Day Air®

Insert shipping documents under window from the top.

International Shipping Notice - Carrier insurance may be subject to the rules relating to liability and other terms and/or conditions established by the Commission for the Unification of Certain Rules Relating to International Carriage by Air (the Warsaw Convention) and/or the Convention for the Unification of Certain Rules Relating to International Carriage of Goods by Road (the "CMR Convention"). These conventions, including any amendments, and any other rules applicable to the U.S. in accordance with the Export Administration Regulations, are hereby incorporated by reference into this envelope.

Serving you for more than 100 years
United Parcel Service.

010195103 V/15 TG United Parcel Service



1 N CENTRAL AVE
STE 800
PHOENIX AZ 85004-4414
P: PURPLE S: ORANGE I: 44D
0903-1050 1030
12947427019935 4999
SRT08485 AUG 05 06:24:55 2010
US 0501 H1P10 16.3.5 SRT08485SL



Express Envelope

United States Department of the Interior
Bureau of Land Management
 DIV OF LANDS, MINRLS & ENERGY
 ONE N CENTRAL AVE
 PHOENIX, AZ 85004 -4427
 Phone: 602-417-9200

Receipt

No: 3623530

Transaction #: 3727272	
Date of Transaction: 08/08/2016	
CUSTOMER:	
FREEPORT MCMORAN MINERAL PROPERTIES INC 333 N CENTRAL AVE PHOENIX, AZ 85004-2121 US	

LINE #	QTY	DESCRIPTION	REMARKS	UNIT PRICE	TOTAL
1	1.00	LOCATABLE MINERALS / MINING CLAIMS- NOT NEW-UNADJUD, ONE AUTH NO. ONLY / MINING CLAIM MONEY RECEIVED CASES: AMC425098/\$3720.00	MAINT FEE 2017 - 24	- n/a -	3720.00
TOTAL:					\$3,720.00

PAYMENT INFORMATION			
1	AMOUNT:	3720.00	POSTMARKED: N/A
	TYPE:	CHECK	RECEIVED: 08/05/2016
	CHECK NO:	0000862850	
	NAME:	FREEPORT MCMORAN INC 333 N CENTRAL AVE PHOENIX AZ 85004-2121 US	

REMARKS

This receipt was generated by the automated BLM Collections and Billing System and is a paper representation of a portion of the official electronic record contained therein.

405828
425280

July 16, 2015

After recording, return to:
Freeport-McMoRan Inc.
Attn: C. Loder
333 North Central Avenue
Phoenix, AZ 85004

Bureau of Land Management
Department of the Interior
One North Central Avenue
Phoenix, AZ 85004

2015


NOTICE OF INTENT TO HOLD MINING CLAIMS AND PAYMENT OF BLM MAINTENANCE FEE

RE: Payment of Annual Maintenance Fee

Dear Sir or Madam:

This will serve as notice that Freeport-McMoRan Mineral Properties Inc., whose address for purpose of this filing is Land and Water Department, 333 North Central Ave., Phoenix, Arizona 85004, intends to hold the mining claims and/or mill sites described on Exhibit A attached hereto for the assessment year ending at 12 o'clock, noon, on September 1, 2016 by payment of the annual maintenance fee of \$155 per claim or site. Payment of such amount is made herewith for such assessment year for each of the claims and sites, the name, and BLM serial number with the book and page or index number of recording of the location notice in the official records of Pinal County, AZ, of which, is set forth on Exhibit A attached hereto and by this reference incorporated herein.


RECEIVED
BLM
ASO
JUL 23 2015
PINAL COUNTY ARIZONA




Carolyn Loder for
Freeport-McMoRan Mineral Properties Inc.

State of Arizona)
) ss.
County of Maricopa)


The foregoing instrument was acknowledged before me on July 16th, 2015, by Carolyn Loder, on behalf of Freeport-McMoRan Mineral Properties Inc.
(Seal)



Notary Public
My commission expires: 11-18-2015



NO. OF CLAIMS 127
AMOUNT 19685.00
RECEIPT NO. 3351041
INIT. RLG



** BLM-ASO **

EXHIBIT A

County: Pinal

State: AZ

<u>BLM Serial #</u>	<u>Claim Name</u>	<u>Original Recording</u>		<u>Amended Recording</u>		<u>Location</u>
		<u>Recording #</u>	<u>Page #</u>	<u>Recording #</u>	<u>Page #</u>	
AMC 405866	CB-0391	2011-010745				SEC21-T08S-R16E
AMC 405867	CB-0401	2011-010746				SEC21-T08S-R16E
AMC 405868	CB-0411	2011-010747				SEC21-T08S-R16E
AMC 405869	CB-0421	2011-010748				SEC21-T08S-R16E
AMC 405870	CB-0431	2011-010749				SEC21-T08S-R16E
AMC 405871	CB-0441	2011-010750				SEC21-T08S-R16E
AMC 405872	CB-0451	2011-010751				SEC21-T08S-R16E
AMC 405873	CB-0461	2011-010752				SEC21-T08S-R16E
AMC 405874	CB-0471	2011-010753				SEC21-T08S-R16E
AMC 405875	CB-0481	2011-010754				SEC21-T08S-R16E
AMC 405876	CB-0491	2011-010755				SEC21-T08S-R16E
AMC 405877	CB-0501	2011-010756				SEC21-T08S-R16E
AMC 405878	CB-0511	2011-010757				SEC21-T08S-R16E
AMC 405879	CB-0521	2011-010758				SEC21-T08S-R16E
AMC 405880	CB-0531	2011-010759				SEC21-T08S-R16E
AMC 405881	CB-0541	2011-010760				SEC21-T08S-R16E
AMC 405882	CB-0551	2011-010761				SEC21-T08S-R16E
AMC 405883	CB-0561	2011-010762				SEC21-T08S-R16E
AMC 405884	CB-0571	2011-010763				SEC21-T08S-R16E
AMC 405885	CB-0581	2011-010764				SEC21-T08S-R16E
AMC 405886	CB-0591	2011-010765				SEC21-T08S-R16E
AMC 405887	CB-0601	2011-010766				SEC21-T08S-R16E
AMC 405888	CB-0611	2011-010767				SEC21-T08S-R16E
AMC 405889	CB-0621	2011-010768				SEC22-T08S-R16E
AMC 405890	CB-0631	2011-010769				SEC22-T08S-R16E
AMC 405891	CB-0641	2011-010770				SEC22-T08S-R16E
AMC 405892	CB-0651	2011-010771				SEC22-T08S-R16E
AMC 405893	CB-0661	2011-010772				SEC22-T08S-R16E
AMC 405894	CB-0671	2011-010773				SEC22-T08S-R16E
AMC 405895	CB-0681	2011-010774				SEC22-T08S-R16E
AMC 405896	CB-0691	2011-010775				SEC22-T08S-R16E
AMC 405897	CB-0701	2011-010776				SEC22-T08S-R16E
AMC 405898	CB-0711	2011-010777				SEC21-T08S-R16E
AMC 405899	CB-0721	2011-010778				SEC21-T08S-R16E
AMC 405936	CB-1091	2011-010815				SEC22-T08S-R16E
AMC 405937	CB-1101	2011-010816				SEC22-T08S-R16E
AMC 405938	CB-1111	2011-010817				SEC22-T08S-R16E
AMC 405939	CB-1121	2011-010818				SEC22-T08S-R16E

RECEIVED
 BLM AZ STATE OFFICE

EXHIBIT A

County: Pinal

State: AZ

<u>BLM Serial #</u>	<u>Claim Name</u>	<u>Original Recording</u>		<u>Amended Recording</u>		<u>Location</u>
		<u>Recording #</u>	<u>Page #</u>	<u>Recording #</u>	<u>Page #</u>	
✓ AMC 405940	CB-1131	2011-010819				SEC22-T08S-R16E
AMC 405941	CB-1141	2011-010820				SEC22-T08S-R16E
AMC 405942	CB-1151	2011-010821				SEC22-T08S-R16E
AMC 405943	CB-1161	2011-010822				SEC22-T08S-R16E
AMC 405944	CB-1171	2011-010823				SEC22-T08S-R16E
AMC 405945	CB-1181	2011-010824				SEC22-T08S-R16E
AMC 405946	CB-1191	2011-010825				SEC22-T08S-R16E
AMC 405947	CB-1201	2011-010826				SEC22-T08S-R16E
AMC 405948	CB-1211	2011-010827				SEC22-T08S-R16E
AMC 405949	CB-1221	2011-010828				SEC22-T08S-R16E
AMC 405950	CB-1231	2011-010829				SEC22-T08S-R16E
AMC 405951	CB-1241	2011-010830				SEC22-T08S-R16E
AMC 405952	CB-1251	2011-010831				SEC22-T08S-R16E
AMC 405953	CB-1261	2011-010832				SEC22-T08S-R16E
AMC 405954	CB-1271	2011-010833				SEC22-T08S-R16E
AMC 405955	CB-1281	2011-010834				SEC22-T08S-R16E
AMC 405956	CB-1291	2011-010835				SEC22-T08S-R16E
AMC 405957	CB-1301	2011-010836				SEC22-T08S-R16E
AMC 405958	CB-1311	2011-010837				SEC22-T08S-R16E
AMC 405959	CB-1321	2011-010838				SEC22-T08S-R16E
AMC 405960	CB-1331	2011-010839				SEC22-T08S-R16E
AMC 405961	CB-1341	2011-010840				SEC22-T08S-R16E
AMC 405962	CB-1351	2011-010841				SEC22-T08S-R16E
AMC 405963	CB-1361	2011-010842				SEC15-T08S-R16E
AMC 405964	CB-1371	2011-010843				SEC15-T08S-R16E
AMC 405965	CB-1381	2011-010844				SEC15-T08S-R16E
AMC 405966	CB-1391	2011-010845				SEC15-T08S-R16E
AMC 405967	CB-1401	2011-010846				SEC15-T08S-R16E
AMC 405968	CB-1411	2011-010847				SEC15-T08S-R16E
AMC 405969	CB-1421	2011-010848				SEC15-T08S-R16E
AMC 405970	CB-1431	2011-010849				SEC15-T08S-R16E
AMC 405971	CB-1441	2011-010850				SEC15-T08S-R16E
AMC 405972	CB-1451	2011-010851				SEC15-T08S-R16E
AMC 405973	CB-1461	2011-010852				SEC15-T08S-R16E
AMC 405974	CB-1471	2011-010853				SEC15-T08S-R16E
AMC 405975	CB-1481	2011-010854				SEC15-T08S-R16E
AMC 405976	CB-1491	2011-010855				SEC15-T08S-R16E
✓ AMC 405977	CB-1501	2011-010856				SEC15-T08S-R16E

RECEIVED
BLM AZ STATE OFFICE

EXHIBIT A

County: Pinal

State: AZ

BLM Serial #	Claim Name	Original Recording		Amended Recording		Location
		Recording #	Page #	Recording #	Page #	
AMC 405978	CB-1511	2011-010857				SEC15-T08S-R16E
AMC 405979	CB-1521	2011-010858				SEC15-T08S-R16E
AMC 405980	CB-1531	2011-010859				SEC15-T08S-R16E
AMC 405981	CB-1541	2011-010860				SEC15-T08S-R16E
AMC 405982	CB-1551	2011-010861				SEC15-T08S-R16E
AMC 405983	CB-1561	2011-010862				SEC15-T08S-R16E
AMC 405984	CB-1571	2011-010863				SEC15-T08S-R16E
AMC 405985	CB-1581	2011-010864				SEC15-T08S-R16E
AMC 405986	CB-1591	2011-010865				SEC15-T08S-R16E
AMC 405987	CB-1601	2011-010866				SEC15-T08S-R16E
AMC 405988	CB-1611	2011-010867				SEC15-T08S-R16E
AMC 405989	CB-1621	2011-010868				SEC15-T08S-R16E
AMC 405990	CB-1631	2011-010869				SEC15-T08S-R16E
AMC 405991	CB-1641	2011-010870				SEC15-T08S-R16E
AMC 405992	CB-1651	2011-010871				SEC15-T08S-R16E
AMC 405993	CB-1661	2011-010872				SEC15-T08S-R16E
AMC 405994	CB-1671	2011-010873				SEC15-T08S-R16E
AMC 405995	CB-1681	2011-010874				SEC15-T08S-R16E
AMC 405996	CB-1691	2011-010875				SEC15-T08S-R16E
AMC 405997	CB-1701	2011-010876				SEC15-T08S-R16E
AMC 405998	CB-1711	2011-010877				SEC15-T08S-R16E
AMC 405999	CB-1721	2011-010878				SEC28-T08S-R16E
AMC 406000	CB-1731	2011-010879				SEC28-T08S-R16E
AMC 406001	CB-1741	2011-010880				SEC28-T08S-R16E
AMC 406002	CB-1751	2011-010881				SEC28-T08S-R16E
AMC 406003	CB-1761	2011-010882				SEC28-T08S-R16E
AMC 406004	CB-1771	2011-010883				SEC28-T08S-R16E
AMC 406005	CB-1781	2011-010884				SEC28-T08S-R16E
AMC 406006	CB-1791	2011-010885				SEC28-T08S-R16E
AMC 406007	CB-1801	2011-010886				SEC28-T08S-R16E
AMC 406008	CB-1811	2011-010887				SEC28-T08S-R16E
AMC 406009	CB-1821	2011-010888				SEC28-T08S-R16E
AMC 406010	CB-1831	2011-010889				SEC28-T08S-R16E
AMC 406011	CB-1841	2011-010890		2011-029334		SEC28-T08S-R16E
AMC 406012	CB-1851	2011-010891		2011-029335		SEC28-T08S-R16E
AMC 406013	CB-1861	2011-010892		2011-029336		SEC28-T08S-R16E
AMC 406014	CB-1871	2011-010893		2011-029337		SEC28-T08S-R16E
AMC 406015	CB-1881	2011-010894				SEC27-T08S-R16E

RECEIVED
 BLM AZ STATE OFFICE
 PHOENIX, ARIZONA
 APR 18 2015

EXHIBIT A

County: Pinal

State: AZ

<u>BLM Serial #</u>	<u>Claim Name</u>	<u>Original Recording</u>		<u>Amended Recording</u>		<u>Location</u>
		<u>Recording #</u>	<u>Page #</u>	<u>Recording #</u>	<u>Page #</u>	
AMC 406016	CB-1891	2011-010895				SEC27-T08S-R16E
AMC 406017	CB 1901	2011-010896				SEC27-T08S-R16E
AMC 406018	CB-1911	2011-010897				SEC27-T08S-R16E
AMC 406019	CB-1921	2011-010898				SEC27-T08S-R16E
AMC 406020	CB-1931	2011-010899				SEC27-T08S-R16E
AMC 406021	CB-1941	2011-010900				SEC27-T08S-R16E
AMC 406022	CB-1951	2011-010901				SEC27-T08S-R16E
AMC 406023	CB-1961	2011-010902				SEC27-T08S-R16E
AMC 406024	CB-1971	2011-010903				SEC27-T08S-R16E
AMC 406025	CB-1981	2011-010904				SEC27-T08S-R16E
AMC 406026	CB-1991	2011-010905				SEC27-T08S-R16E
AMC 425280	CB-0371	2013-085513				SEC21-T08S-R16E
AMC 425281	CB-0381	2013-085512				SEC21-T08S-R16E
No. Of Claims	127					

RECEIVED
 BLM AZ STATE OFFICE
 APR 10 10:18 AM '15
 PHOENIX, ARIZONA

RECEIVED
 BLM AZ STATE OFFICE

**United States Department of the Interior
Bureau of Land Management
LANDS/RECREATION & PLANNING
ONE N CENTRAL AVE
PHOENIX, AZ 85004 -2203
Phone: 602-417-9200**

Receipt

No: 3351041


Transaction #: 3448894	
Date of Transaction: 07/27/2015	
CUSTOMER:	
FREEPORT-MCMORAN MINERAL PROPERTIES INC 333 N CENTRAL AVE PHOENIX, AZ 85004-2121 US	

LINE #	QTY	DESCRIPTION	REMARKS	UNIT PRICE	TOTAL
1	1.00	LOCATABLE MINERALS / MINING CLAIMS- NOT NEW-UNADJUD, ONE AUTH NO. ONLY / MINING CLAIM MONEY RECEIVED CASES: AMC405866/\$19685.00	2016 MAINT (127)	- n/a -	19685.00
TOTAL:					\$19,685.00

PAYMENT INFORMATION			
1	AMOUNT:	19685.00	POSTMARKED: N/A
	TYPE:	CHECK	RECEIVED: 07/27/2015
	CHECK NO:	0000842813	
	NAME:	FREEPORT-MCMORAN MINERAL PROPERTIES INC 333 N CENTRAL AVE PHOENIX AZ 85004-2121 US	

REMARKS

This receipt was generated by the automated BLM Collections and Billing System and is a paper representation of a portion of the official electronic record contained therein.



 ENTERED
 JUL 28 2015
 BY: *Riana*

425098

425280

July 16, 2015

After recording, return to:
Freeport-McMoRan Inc.
Attn: C. Loder
333 North Central Avenue
Phoenix, AZ 85004

Bureau of Land Management
Department of the Interior
One North Central Avenue
Phoenix, AZ 85004


2015

NOTICE OF INTENT TO HOLD MINING CLAIMS AND PAYMENT OF BLM MAINTENANCE FEE

RE: Payment of Annual Maintenance Fee

Dear Sir or Madam:


This will serve as notice that Freeport-McMoRan Mineral Properties Inc., whose address for purpose of this filing is Land and Water Department, 333 North Central Ave., Phoenix, Arizona 85004, intends to hold the mining claims and/or mill sites described on Exhibit A attached hereto for the assessment year ending at 12 o'clock, noon, on September 1, 2016 by payment of the annual maintenance fee of \$155 per claim or site. Payment of such amount is made herewith for such assessment year for each of the claims and sites, the name, and BLM serial number with the book and page or index number of recording of the location notice in the official records of Pinal County, AZ, of which, is set forth on Exhibit A attached hereto and by this reference incorporated herein.



Carolyn Loder for
Freeport-McMoRan Mineral Properties Inc.

State of Arizona)
) ss.
County of Maricopa)

The foregoing instrument was acknowledged before me on July 16th, 2015, by Carolyn Loder, on behalf of Freeport-McMoRan Mineral Properties Inc.
(Seal)



Notary Public
My commission expires: 11-18-2015



NO. OF CLAIMS: 24
AMOUNT: 3720.00
RECEIPT NO.: 3347276
INIT: FLG
BLM-ASO

ENTERED
JUL 22 2015
BY: RAM

RECEIVED
BLM AZ STATE OFFICE
2015 JUL 21 A 11:09
PHOENIX, ARIZONA

EXHIBIT A

County: Pinal

State: AZ

BLM Serial #	Claim Name	Original Recording		Amended Recording		Location
		Recording #	Page #	Recording #	Page #	
✓ AMC 425098	KS-01	2013-079824				SEC10-T04S-R14E
AMC 425099	KS-02	2013-079825				SEC10-T04S-R14E
AMC 425100	KS-03	2013-079826				SEC10-T04S-R14E
AMC 425101	KS-04	2013-079827				SEC10-T04S-R14E
AMC 425102	KS-05	2013-079828				SEC03-T04S-R14E
AMC 425103	KS-06	2013-079829				SEC03-T04S-R14E
AMC 425104	KS-07	2013-079830				SEC03-T04S-R14E
AMC 425105	KS-08	2013-079831				SEC10-T04S-R14E
AMC 425106	KS-09	2013-079832				SEC10-T04S-R14E
AMC 425107	KS-10	2013-079833				SEC10-T04S-R14E
AMC 425108	KS-11	2013-079834				SEC10-T04S-R14E
AMC 425109	KS-12	2013-079835				SEC03-T04S-R14E
AMC 425110	KS-13	2013-079836				SEC03-T04S-R14E
AMC 425111	KS-14	2013-079837				SEC03-T04S-R14E
AMC 425112	KS-31	2013-079838				SEC09-T04S-R14E
AMC 425113	KS-32	2013-079839				SEC09-T04S-R14E
AMC 425114	KS-33	2013-079840				SEC09-T04S-R14E
AMC 425115	KS-34	2013-079841				SEC04-T04S-R14E
AMC 425116	KS-35	2013-079842				SEC04-T04S-R14E
AMC 425117	KS-37	2013-079843				SEC04-T04S-R14E
AMC 425118	KS-39	2013-079844				SEC09-T04S-R14E
✓ AMC 425119	KS-40	2013-079845				SEC09-T04S-R14E
✓ AMC 425282	KS-15	2013-085528				SEC09-T04S-R14E
✓ AMC 425283	KS-16	2013-085527				SEC09-T04S-R14E
No. Of Claims	24					

Date: 3/17/2015

2015 JUL 21 11:09

Page 1

RECEIVED
BLM AZ STATE OFFICE

PHOENIX, ARIZONA

United States Department of the Interior
Bureau of Land Management
 LANDS/RECREATION & PLANNING
 ONE N CENTRAL AVE
 PHOENIX, AZ 85004 -2203
 Phone: 602-417-9200

Receipt

No: 3347276


Transaction #: 3445081	
Date of Transaction: 07/21/2015	
CUSTOMER:	
FREEPORT-MCMORAN MINERAL PROPERTIES INC 333 N CENTRAL AVE PHOENIX, AZ 85004-2121 US	

LINE #	QTY	DESCRIPTION	REMARKS	UNIT PRICE	TOTAL
1	1.00	LOCATABLE MINERALS / MINING CLAIMS- NOT NEW-UNADJUD, ONE AUTH NO. ONLY / MINING CLAIM MONEY RECEIVED CASES: AMC425098/\$3720.00	2016MAINT (24)	- n/a -	3720.00
TOTAL:					\$3,720.00

PAYMENT INFORMATION			
1	AMOUNT:	3720.00	POSTMARKED: N/A
	TYPE:	CHECK	RECEIVED: 07/21/2015
	CHECK NO:	0000842815	
	NAME:	FREEPORT-MCMORAN MINERAL PROPERTIES INC 333 N CENTRAL AVE PHOENIX AZ 85004-2121 US	

REMARKS

This receipt was generated by the automated BLM Collections and Billing System and is a paper representation of a portion of the official electronic record contained therein.



 ENTERED
 JUL 22 2015
 BY: RAM

EXHIBIT A

County: Pinal

State: AZ

BLM Serial #	Claim Name	Original Recording		Amended Recording		Location
		Recording #	Page #	Recording #	Page #	
AMC 405866	CB-0391	2011-010745				SEC21-T08S-R16E
AMC 405867	CB-0401	2011-010746				SEC21-T08S-R16E
AMC 405868	CB-0411	2011-010747				SEC21-T08S-R16E
AMC 405869	CB-0421	2011-010748				SEC21-T08S-R16E
AMC 405870	CB-0431	2011-010749				SEC21-T08S-R16E
AMC 405871	CB-0441	2011-010750				SEC21-T08S-R16E
AMC 405872	CB-0451	2011-010751				SEC21-T08S-R16E
AMC 405873	CB-0461	2011-010752				SEC21-T08S-R16E
AMC 405874	CB-0471	2011-010753				SEC21-T08S-R16E
AMC 405875	CB-0481	2011-010754				SEC21-T08S-R16E
AMC 405876	CB-0491	2011-010755				SEC21-T08S-R16E
AMC 405877	CB-0501	2011-010756				SEC21-T08S-R16E
AMC 405878	CB-0511	2011-010757				SEC21-T08S-R16E
AMC 405879	CB-0521	2011-010758				SEC21-T08S-R16E
AMC 405880	CB-0531	2011-010759				SEC21-T08S-R16E
AMC 405881	CB-0541	2011-010760				SEC21-T08S-R16E
AMC 405882	CB-0551	2011-010761				SEC21-T08S-R16E
AMC 405883	CB-0561	2011-010762				SEC21-T08S-R16E
AMC 405884	CB-0571	2011-010763				SEC21-T08S-R16E
AMC 405885	CB-0581	2011-010764				SEC21-T08S-R16E
AMC 405886	CB-0591	2011-010765				SEC21-T08S-R16E
AMC 405887	CB-0601	2011-010766				SEC21-T08S-R16E
AMC 405888	CB-0611	2011-010767				SEC21-T08S-R16E
AMC 405889	CB-0621	2011-010768				SEC22-T08S-R16E
AMC 405890	CB-0631	2011-010769				SEC22-T08S-R16E
AMC 405891	CB-0641	2011-010770				SEC22-T08S-R16E
AMC 405892	CB-0651	2011-010771				SEC22-T08S-R16E
AMC 405893	CB-0661	2011-010772				SEC22-T08S-R16E
AMC 405894	CB-0671	2011-010773				SEC22-T08S-R16E
AMC 405895	CB-0681	2011-010774				SEC22-T08S-R16E
AMC 405896	CB-0691	2011-010775				SEC22-T08S-R16E
AMC 405897	CB-0701	2011-010776				SEC22-T08S-R16E
AMC 405898	CB-0711	2011-010777				SEC21-T08S-R16E
AMC 405899	CB-0721	2011-010778				SEC21-T08S-R16E
AMC 405936	CB-1091	2011-010815				SEC22-T08S-R16E
AMC 405937	CB-1101	2011-010816				SEC22-T08S-R16E
AMC 405938	CB-1111	2011-010817				SEC22-T08S-R16E
AMC 405939	CB-1121	2011-010818				SEC22-T08S-R16E

38/86

Date: 1/23/2014

PHOENIX, ARIZONA

2014 AUG - 6 P 3: 26

RECEIVED
M AZ STATE OFFICE

EXHIBIT A

County: Pinal

State: AZ

BLM Serial #	Claim Name	Original Recording		Amended Recording		Location
		Recording #	Page #	Recording #	Page #	
AMC 405940	CB-1131	2011-010819				SEC22-T08S-R16E
AMC 405941	CB-1141	2011-010820				SEC22-T08S-R16E
AMC 405942	CB-1151	2011-010821				SEC22-T08S-R16E
AMC 405943	CB-1161	2011-010822				SEC22-T08S-R16E
AMC 405944	CB-1171	2011-010823				SEC22-T08S-R16E
AMC 405945	CB-1181	2011-010824				SEC22-T08S-R16E
AMC 405946	CB-1191	2011-010825				SEC22-T08S-R16E
AMC 405947	CB-1201	2011-010826				SEC22-T08S-R16E
AMC 405948	CB-1211	2011-010827				SEC22-T08S-R16E
AMC 405949	CB-1221	2011-010828				SEC22-T08S-R16E
AMC 405950	CB-1231	2011-010829				SEC22-T08S-R16E
AMC 405951	CB-1241	2011-010830				SEC22-T08S-R16E
AMC 405952	CB-1251	2011-010831				SEC22-T08S-R16E
AMC 405953	CB-1261	2011-010832				SEC22-T08S-R16E
AMC 405954	CB-1271	2011-010833				SEC22-T08S-R16E
AMC 405955	CB-1281	2011-010834				SEC22-T08S-R16E
AMC 405956	CB-1291	2011-010835				SEC22-T08S-R16E
AMC 405957	CB-1301	2011-010836				SEC22-T08S-R16E
AMC 405958	CB-1311	2011-010837				SEC22-T08S-R16E
AMC 405959	CB-1321	2011-010838				SEC22-T08S-R16E
AMC 405960	CB-1331	2011-010839				SEC22-T08S-R16E
AMC 405961	CB-1341	2011-010840				SEC22-T08S-R16E
AMC 405962	CB-1351	2011-010841				SEC22-T08S-R16E
AMC 405963	CB-1361	2011-010842				SEC15-T08S-R16E
AMC 405964	CB-1371	2011-010843				SEC15-T08S-R16E
AMC 405965	CB-1381	2011-010844				SEC15-T08S-R16E
AMC 405966	CB-1391	2011-010845				SEC15-T08S-R16E
AMC 405967	CB-1401	2011-010846				SEC15-T08S-R16E
AMC 405968	CB-1411	2011-010847				SEC15-T08S-R16E
AMC 405969	CB-1421	2011-010848				SEC15-T08S-R16E
AMC 405970	CB-1431	2011-010849				SEC15-T08S-R16E
AMC 405971	CB-1441	2011-010850				SEC15-T08S-R16E
AMC 405972	CB-1451	2011-010851				SEC15-T08S-R16E
AMC 405973	CB-1461	2011-010852				SEC15-T08S-R16E
AMC 405974	CB-1471	2011-010853				SEC15-T08S-R16E
AMC 405975	CB-1481	2011-010854				SEC15-T08S-R16E
AMC 405976	CB-1491	2011-010855				SEC15-T08S-R16E
AMC 405977	CB-1501	2011-010856				SEC15-T08S-R16E

Date: 1/23/2014

RECEIVED
 IN AZ STATE OFFICE
 2014 AUG - 6 P 3:26
 PHOENIX, ARIZONA

38/50

EXHIBIT A

County: Pinal

State: AZ

BLM Serial #

Claim Name

Original Recording

Amended Recording

Recording #

Page #

Recording #

Page #

Location

<u>BLM Serial #</u>	<u>Claim Name</u>	<u>Original Recording</u> <u>Recording #</u>	<u>Page #</u>	<u>Amended Recording</u> <u>Recording #</u>	<u>Page #</u>	<u>Location</u>
AMC 405978	CB-1511	2011-010857				SEC15-T08S-R16E
AMC 405979	CB-1521	2011-010858				SEC15-T08S-R16E
AMC 405980	CB-1531	2011-010859				SEC15-T08S-R16E
AMC 405981	CB-1541	2011-010860				SEC15-T08S-R16E
AMC 405982	CB-1551	2011-010861				SEC15-T08S-R16E
AMC 405983	CB-1561	2011-010862				SEC15-T08S-R16E
AMC 405984	CB-1571	2011-010863				SEC15-T08S-R16E
AMC 405985	CB-1581	2011-010864				SEC15-T08S-R16E
AMC 405986	CB-1591	2011-010865				SEC15-T08S-R16E
AMC 405987	CB-1601	2011-010866				SEC15-T08S-R16E
AMC 405988	CB-1611	2011-010867				SEC15-T08S-R16E
AMC 405989	CB-1621	2011-010868				SEC15-T08S-R16E
AMC 405990	CB-1631	2011-010869				SEC15-T08S-R16E
AMC 405991	CB-1641	2011-010870				SEC15-T08S-R16E
AMC 405992	CB-1651	2011-010871				SEC15-T08S-R16E
AMC 405993	CB-1661	2011-010872				SEC15-T08S-R16E
AMC 405994	CB-1671	2011-010873				SEC15-T08S-R16E
AMC 405995	CB-1681	2011-010874				SEC15-T08S-R16E
AMC 405996	CB-1691	2011-010875				SEC15-T08S-R16E
AMC 405997	CB-1701	2011-010876				SEC15-T08S-R16E
AMC 405998	CB-1711	2011-010877				SEC15-T08S-R16E
AMC 405999	CB-1721	2011-010878				SEC28-T08S-R16E
AMC 406000	CB-1731	2011-010879				SEC28-T08S-R16E
AMC 406001	CB-1741	2011-010880				SEC28-T08S-R16E
AMC 406002	CB-1751	2011-010881				SEC28-T08S-R16E
AMC 406003	CB-1761	2011-010882				SEC28-T08S-R16E
AMC 406004	CB-1771	2011-010883				SEC28-T08S-R16E
AMC 406005	CB-1781	2011-010884				SEC28-T08S-R16E
AMC 406006	CB-1791	2011-010885				SEC28-T08S-R16E
AMC 406007	CB-1801	2011-010886				SEC28-T08S-R16E
AMC 406008	CB-1811	2011-010887				SEC28-T08S-R16E
AMC 406009	CB-1821	2011-010888				SEC28-T08S-R16E
AMC 406010	CB-1831	2011-010889				SEC28-T08S-R16E
AMC 406011	CB-1841	2011-010890		2011-029334		SEC28-T08S-R16E
AMC 406012	CB-1851	2011-010891		2011-029335		SEC28-T08S-R16E
AMC 406013	CB-1861	2011-010892		2011-029336		SEC28-T08S-R16E
AMC 406014	CB-1871	2011-010893		2011-029337		SEC28-T08S-R16E
AMC 406015	CB-1881	2011-010894				SEC27-T08S-R16E

Date: 1/23/2014

Page 3

RECEIVED
 M AZ STATE OFFICE
 2014 AUG - 6 P 3: 26
 PHOENIX ARIZONA

38/50

EXHIBIT A

County: Pinal

State: AZ

BLM Serial #	Claim Name	Original Recording		Amended Recording		Location
		Recording #	Page #	Recording #	Page #	
AMC 406016	CB-1891	2011-010895				SEC27-T08S-R16E
AMC 406017	CB 1901	2011-010896				SEC27-T08S-R16E
AMC 406018	CB-1911	2011-010897				SEC27-T08S-R16E
AMC 406019	CB-1921	2011-010898				SEC27-T08S-R16E
AMC 406020	CB-1931	2011-010899				SEC27-T08S-R16E
AMC 406021	CB-1941	2011-010900				SEC27-T08S-R16E
AMC 406022	CB-1951	2011-010901				SEC27-T08S-R16E
AMC 406023	CB-1961	2011-010902				SEC27-T08S-R16E
AMC 406024	CB-1971	2011-010903				SEC27-T08S-R16E
AMC 406025	CB-1981	2011-010904				SEC27-T08S-R16E
AMC 406026	CB-1991	2011-010905				SEC27-T08S-R16E
AMC 425280	CB-0371	2013-085513				SEC21-T08S-R16E
AMC 425281	CB-0381	2013-085512				SEC21-T08S-R16E
No. Of Claims	127 <i>bc</i>					

13/bc

Date: 1/23/2014

Page 4

RECEIVED
M AZ STATE OFFICE
2014 AUG - 6 P 3: 26
PHOENIX, ARIZONA

United States Department of the Interior
Bureau of Land Management
 LANDS/RECREATION & PLANNING
 ONE N CENTRAL AVE
 PHOENIX, AZ 85004 -2203
 Phone: 602-417-9200

INTEI
 AUG - 7 2014
 BY: RAM

Receipt

No: 3094772

Transaction #: 3186244	
Date of Transaction: 08/06/2014	
CUSTOMER:	
FREEPORT-MCMORAN MINERAL PROPERTIES INC 333 N CENTRAL AVE PHOENIX, AZ 85004-2121 US	

LINE #	QTY	DESCRIPTION	REMARKS	UNIT PRICE	TOTAL
1	1.00	LOCATABLE MINERALS / MINING CLAIMS- NOT NEW-UNADJUD, ONE AUTH NO. ONLY / MINING CLAIM MONEY RECEIVED CASES: AMC405886/\$19685.00	MAINT (127) 2015	- n/a -	19685.00
TOTAL:					\$19,685.00

PAYMENT INFORMATION			
1	AMOUNT:	19685.00	POSTMARKED: N/A
	TYPE:	CHECK	RECEIVED: 08/06/2014
	CHECK NO:	0000821961	
	NAME:	FREEPORT MCMORAN INC 333 N CENTRAL AVE PHOENIX AZ 85004-2121 US	

REMARKS

This receipt was generated by the automated BLM Collections and Billing System and is a paper representation of a portion of the official electronic record contained therein.

AMC 425098
425280

July 31, 2014

After recording, return to:
Freeport-McMoRan Inc.
Attn: C. Loder
333 North Central Avenue
Phoenix, AZ 85004

NO. OF CLAIMS 24
AMOUNT 3720.
RECEIPT NO. 3093846
..NIT. JC
** BLM-ASO**

2014

Bureau of Land Management
Department of the Interior
One North Central Avenue
Phoenix, AZ 85004

NOTICE OF INTENT TO HOLD MINING CLAIMS AND PAYMENT OF BLM MAINTENANCE FEE

RE: Payment of Annual Maintenance Fee

Dear Sir or Madam:

This will serve as notice that Freeport-McMoRan Mineral Properties Inc., whose address for purpose of this filing is Land and Water Department, 333 North Central Ave., Phoenix, Arizona 85004, intends to hold the mining claims and/or mill sites described on Exhibit A attached hereto for the assessment year ending at 12 o'clock, noon, on September 1, 2015 by payment of the annual maintenance fee of \$155 per claim or site. Payment of such amount is made herewith for such assessment year for each of the claims and sites, the name, and BLM serial number with the book and page or index number of recording of the location notice in the official records of Pinal County, AZ, of which, is set forth on Exhibit A attached hereto and by this reference incorporated herein.


[Signature]
Carolyn Loder for
Freeport-McMoRan Mineral Properties Inc.

RECEIVED
M AZ STATE OFFICE
2014 AUG - 5 P 1: 37
PHOENIX, ARIZONA

State of Arizona)
) ss.
County of Maricopa)

The foregoing instrument was acknowledged before me on July 31, 2014 by Carolyn Loder, on behalf of Freeport-McMoRan Mineral Properties Inc.
(Seal)

Stephanie D. Turton
Notary Public
My commission expires: 11-18-2015

 STEPHANIE D. TURTON
Notary Public - State of Arizona
MARICOPA COUNTY
My Commission Expires Nov. 18, 2015

ENTERED
AUG - 6 2014
BY: Ram

EXHIBIT A

County: Pinal

State: AZ

BLM Serial #	Claim Name	Original Recording		Amended Recording		Location
		Recording #	Page #	Recording #	Page #	
— AMC 425098	KS-01	2013-079824				SEC10-T04S-R14E
AMC 425099	KS-02	2013-079825				SEC10-T04S-R14E
AMC 425100	KS-03	2013-079826				SEC10-T04S-R14E
AMC 425101	KS-04	2013-079827				SEC10-T04S-R14E
AMC 425102	KS-05	2013-079828				SEC03-T04S-R14E
AMC 425103	KS-06	2013-079829				SEC03-T04S-R14E
AMC 425104	KS-07	2013-079830				SEC03-T04S-R14E
AMC 425105	KS-08	2013-079831				SEC10-T04S-R14E
AMC 425106	KS-09	2013-079832				SEC10-T04S-R14E
AMC 425107	KS-10	2013-079833				SEC10-T04S-R14E
AMC 425108	KS-11	2013-079834				SEC10-T04S-R14E
AMC 425109	KS-12	2013-079835				SEC03-T04S-R14E
AMC 425110	KS-13	2013-079836				SEC03-T04S-R14E
AMC 425111	KS-14	2013-079837				SEC03-T04S-R14E
AMC 425112	KS-31	2013-079838				SEC09-T04S-R14E
AMC 425113	KS-32	2013-079839				SEC09-T04S-R14E
AMC 425114	KS-33	2013-079840				SEC09-T04S-R14E
AMC 425115	KS-34	2013-079841				SEC04-T04S-R14E
AMC 425116	KS-35	2013-079842				SEC04-T04S-R14E
AMC 425117	KS-37	2013-079843				SEC04-T04S-R14E
AMC 425118	KS-39	2013-079844				SEC09-T04S-R14E
— AMC 425119	KS-40	2013-079845				SEC09-T04S-R14E
— AMC 425282	KS-15	2013-085528				SEC09-T04S-R14E
— AMC 425283	KS-16	2013-085527				SEC09-T04S-R14E
No. Of Claims	24 <i>SC</i>					

RECEIVED
 M AZ STATE OFFICE
 PHOENIX, ARIZONA
 2014 AUG - 5 P 1:34

24/SC

United States Department of the Interior
 Bureau of Land Management
 LANDS/RECREATION & PLANNING
 ONE N CENTRAL AVE
 PHOENIX, AZ 85004 -2203
 Phone: 602-417-9200

ENTERED
 AUG - 6 2014
 BY: Ram

Receipt

No: 3093846

Transaction #: 3185301
Date of Transaction: 08/05/2014
CUSTOMER:
FREEPORT-MCMORAN MINERAL PROPERTIES INC 333 N CENTRAL AVE PHOENIX, AZ 85004-2121 US

LINE #	QTY	DESCRIPTION	REMARKS	UNIT PRICE	TOTAL
1	1.00	LOCATABLE MINERALS / MINING CLAIMS- NOT NEW-UNADJUD, ONE AUTH NO. ONLY / MINING CLAIM MONEY RECEIVED CASES: AMC425098/\$3720.00	MAINT (24) 2015	- n/a -	3720.00
TOTAL:					\$3,720.00

PAYMENT INFORMATION																	
1	<table border="1"> <tr> <td>AMOUNT:</td> <td>3720.00</td> <td>POSTMARKED:</td> <td>N/A</td> </tr> <tr> <td>TYPE:</td> <td>CHECK</td> <td>RECEIVED:</td> <td>08/05/2014</td> </tr> <tr> <td>CHECK NO:</td> <td colspan="3">0000821969</td> </tr> <tr> <td>NAME:</td> <td colspan="3">FREEPORT-MCMORAN MINERAL PROPERTIES INC 333 N CENTRAL AVE PHOENIX AZ 85004-2121 US</td> </tr> </table>	AMOUNT:	3720.00	POSTMARKED:	N/A	TYPE:	CHECK	RECEIVED:	08/05/2014	CHECK NO:	0000821969			NAME:	FREEPORT-MCMORAN MINERAL PROPERTIES INC 333 N CENTRAL AVE PHOENIX AZ 85004-2121 US		
AMOUNT:	3720.00	POSTMARKED:	N/A														
TYPE:	CHECK	RECEIVED:	08/05/2014														
CHECK NO:	0000821969																
NAME:	FREEPORT-MCMORAN MINERAL PROPERTIES INC 333 N CENTRAL AVE PHOENIX AZ 85004-2121 US																

REMARKS

This receipt was generated by the automated BLM Collections and Billing System and is a paper representation of a portion of the official electronic record contained therein.

NOTICE!!

These documents have been scanned!

Do not place un-scanned documents beneath this notice!

Do not remove this notice from this file!

GPO Jacket No. 560-102
Print Order 61540
Rise Business Services, LLC
Job=AZ15 5/10/2019



Box Number= AZ15036



Claim Begin-End: AMC425280-AMC425283

6 Location Notices-Amendments and Supporting Documents



AZ15036-11

AMC425096-AMC425592

MINING CLAIM STATUS REPORT

Data Entered: 11/13/2013

MTP Checked By: DC

GEO Checked By: DC

LEAD SERIAL NUMBER: AMC 425280 thru AMC 425283

NUMBER OF CLAIMS & TYPE:

CHARGES:

4 LODE
PLACER
ASSOCIATION PLACER
MILL SITE
TUNNEL SITE

Location Fee @ \$34 = \$ 136
Processing Fee @ \$20 = \$ 80
Maintenance Fee @ \$140 = \$ 560
Add'l Maint Fee for Assoc Placer = \$

SUBTOTAL \$

TOTAL ACREAGE: 8.20 Per Claim
(Placer Only)

Other Fees \$

Other Fees \$

NUMBER OF LOCATORS: 1

check 388.00
CC 388.00

TOTAL \$ 776

DOCUMENTS RECEIVED VIA: Over-the-Counter Mail **TIMELY FILED:** Yes No

LEGAL DESCRIPTION: T 85 R 16E SEC 21
T 45 R 14E SEC 9, 10
T R SEC
T R SEC
T R SEC

BLM FOREST SERVICE SUBJ TO PL 359: Yes No
WILDERNESS AREA

SPLIT ESTATE: N/A SX PX OTHER
SRHA Was proper Notice filed if located on SHRA Land? Yes No

RECONVEYED MINERALS ON BLM LAND REQUIRE OPENING ORDER FROM 1944 TO 1993:

Open to Entry On _____ N/A

COMMENTS/STATUS: VOID PARTIALLY VOID PVT MINERALS WITHDRAWN LANDS
OTHER

A10425200

[] Claimant acknowledges that portions of the following claim(s) site(s) may be void or voidable.

Printed Name of Claimant _____ Signature of Claimant _____

*****FINAL ADJUDICATION*****

DATE 4/30/14 INITIALS AT



OFFICIAL RECORDS OF
PINAL COUNTY RECORDER
VIRGINIA ROSS


DATE/TIME: 10/28/2013 1405
FEE: \$9.00
PAGES: 2
FEE NUMBER: 2013-085513



Return to:
② Freeport-McMoRan Mineral Properties Inc.
2 10861 N Mavinee Rd Suite 141
Oro Valley, AZ 85737

LOCATION NOTICE FOR LODE MINING CLAIM
STATE OF ARIZONA, COUNTY OF PINAL

NOTICE IS HEREBY GIVEN that the **CB-0371** lode mining claim has been located by Freeport-McMoRan Mineral Properties Inc, a Delaware corporation, whose current mailing address is 10861 N Mavinee Rd Suite 141 Oro Valley, AZ 85737.



The general course of this claim is **East to West** and it is situated in **Pinal** County, Arizona. This claim is **1500** feet in length and **600** feet in width. This claim runs from the location monument on which this location notice is posted approximately **10** feet in an **Easterly** direction to the **East** end line and **1490** feet in a **Westerly** direction to the **West** end line. This claim is marked by six monuments, one at each corner and one at the center of each end line of the claim.

The location monument on which the notice is posted is situated within:

Section 21, Township 8 South, Range 16 East, Gila and Salt River Meridian, Pinal County, Arizona and this claim encompasses portions of the following quarter section(s), section(s), Township(s) and Range(s): **Northwest 1/4, Section 21, T8S-R16E, G&SRM, Pinal County, Arizona.**

The locality of this claim with reference to some natural object or permanent monument and additional information (if any) concerning its locality is as follows:


The Northwest corner of this claim is 6000' East and 600' South of the Northwest corner of Section 20, T8S-R16E

The undersigned claims the ground as described above and set forth on the attached 1" = 2000' outline map. This claim is not intended to encroach on any private property or land that is not open for location.

Located, dated and posted on the ground this 17th day of October, 2013.

Freeport-McMoRan Mineral Properties Inc. (Owner)

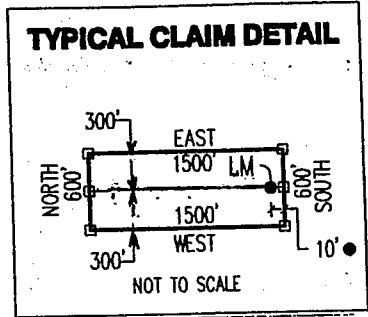
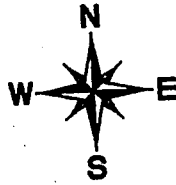
By:
GEOMETRIX, LLC (Agent)



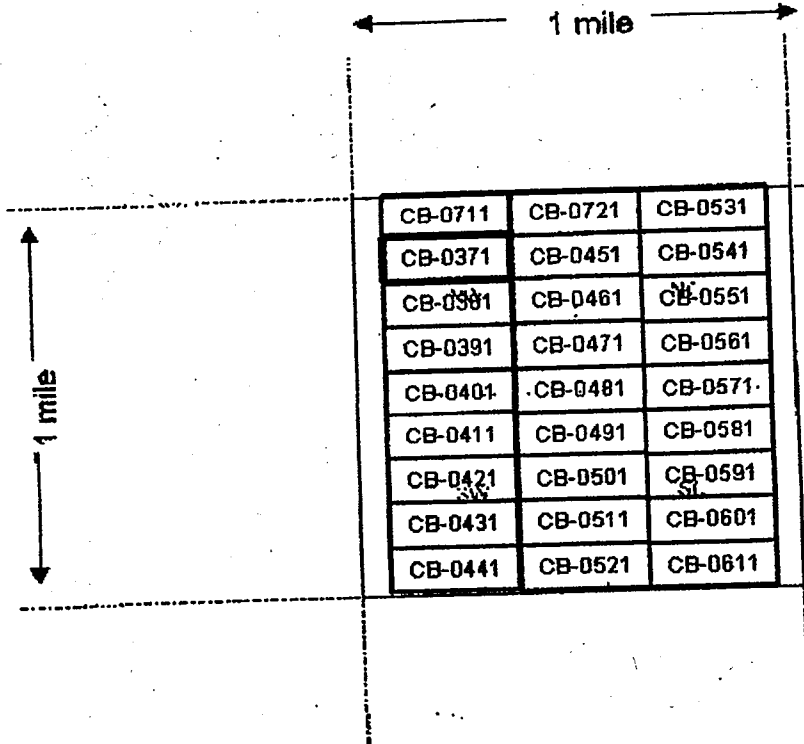
AI10125280

LEGEND

- INDICATES END CENTER OR CORNER OF LODE CLAIM. SET 2"x2"x5' WOODEN POST (TYPICAL)
- INDICATES LOCATION MONUMENT SET 10' FROM AN END CENTER ON THE CENTER LINE OF THE CLAIM.



MINING CLAIM MAP



Lode (X) Placer ()

1 mile

1 mile

Scale. 1" = 2000 feet

RECEIVER
 B.L.M. AZ STATE OFFICE
 2013 OCT 29 P 1:33
 PHOENIX, AZ

AHC425280

1. The above map depicts the **CB-0371** mining claim, which is located in the *Northwest 1/4 Section 21 Township 8S Range 16E, Gila and Salt River Base and Meridian, Pinal County, Arizona.*
2. The type of corner, end center, and location monuments used are as follows: **2" by 2" by 5' wooden posts**
3. The bearings and distances in degrees and feet between claim corners are as depicted on the map.

RECEIVED
 OCT 29 2013
 PHOENIX, AZ



**OFFICIAL RECORDS OF
PINAL COUNTY RECORDER
VIRGINIA ROSS**


DATE/TIME: 10/28/2013 1405
FEE: \$9.00
PAGES: 2
FEE NUMBER: 2013-085512



Return to:
Freeport-McMoRan Mineral Properties Inc.
10861 N Mavinee Rd Suite 141
Oro Valley, AZ 85737

**LOCATION NOTICE FOR LODE MINING CLAIM
STATE OF ARIZONA, COUNTY OF PINAL**

NOTICE IS HEREBY GIVEN that the **CB-0381** lode mining claim has been located by Freeport-McMoRan Mineral Properties Inc, a Delaware corporation, whose current mailing address is 10861 N Mavinee Rd Suite 141 Oro Valley, AZ 85737.



The general course of this claim is **East to West** and it is situated in **Pinal** County, Arizona. This claim is **1500** feet in length and **600** feet in width. This claim runs from the location monument on which this location notice is posted approximately **10** feet in an **Easterly** direction to the **East** end line and **1490** feet in a **Westerly** direction to the **West** end line. This claim is marked by six monuments, one at each corner and one at the center of each end line of the claim.

The location monument on which the notice is posted is situated within:

Section 21, Township 8 South, Range 16 East, Gila and Salt River Meridian, Pinal County, Arizona and this claim encompasses portions of the following quarter section(s), section(s), Township(s) and Range(s): **Northwest ¼, Section 21, T8S-R16E, G&SRM, Pinal County, Arizona.**

The locality of this claim with reference to some natural object or permanent monument and additional information (if any) concerning its locality is as follows:


The Northwest corner of this claim is 6000' East and 1200' South of the Northwest corner of Section 20, T8S-R16E

The undersigned claims the ground as described above and set forth on the attached 1" = 2000' outline map. This claim is not intended to encroach on any private property or land that is not open for location.

Located, dated and posted on the ground this 17th day of October, 2013.

Freeport-McMoRan Mineral Properties Inc. (Owner)

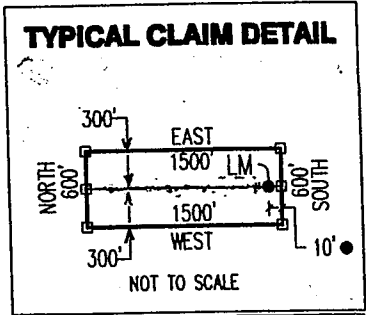

By: 
GEOMETRIX, LLC (Agent)



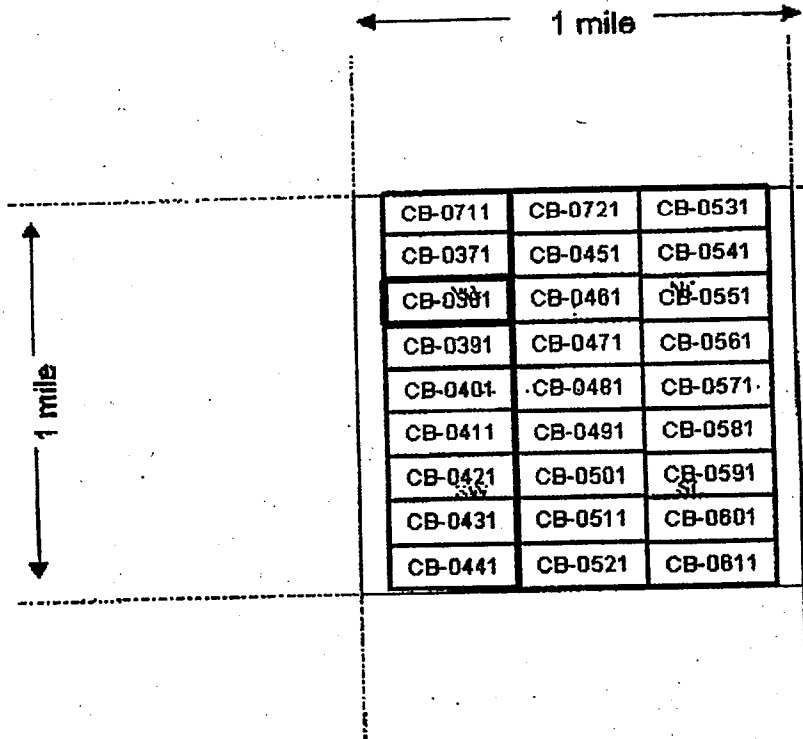
1100925201

LEGEND

- INDICATES END CENTER OR CORNER OF LODE CLAIM. SET 2"x2"x5' WOODEN POST (TYPICAL)
- INDICATES LOCATION MONUMENT SET 10' FROM AN END CENTER ON THE CENTER LINE OF THE CLAIM.



MINING CLAIM MAP



Lode (X) Placer ()

RECEIVED
 B.L.M. AZ STATE OFFICE
 2013 OCT 29 P 1:33
 PHOENIX, AZ

Scale . 1" = 2000 feet

1. The above map depicts the **CB-0381** mining claim, which is located in the *Northwest 1/4 Section 21 Township 8S Range 16E, Gila and Salt River Base and Meridian, Pinal County, Arizona.*
2. The type of corner, end center, and location monuments used are as follows: *2" by 2" by 5' wooden posts*
3. The bearings and distances in degrees and feet between claim corners are as depicted on the map.

ARCH 25281



OFFICIAL RECORDS OF
PINAL COUNTY RECORDER
VIRGINIA ROSS

DATE/TIME: 10/28/2013 1405
FEE: \$9.00
PAGES: 2
FEE NUMBER: 2013-085528




Return to:
Freeport-McMoRan Mineral Properties Inc.
10861 N Mavinee Rd Suite 141
Oro Valley, AZ 85737

②
2

**LOCATION NOTICE FOR LODE MINING CLAIM
STATE OF ARIZONA, COUNTY OF PINAL**

NOTICE IS HEREBY GIVEN that the **KS-15** lode mining claim has been located by Freeport-McMoRan Mineral Properties Inc, a Delaware corporation, whose current mailing address is 10861 N Mavinee Rd Suite 141 Oro Valley, AZ 85737.



The general course of this claim is **East to West** and it is situated in **Pinal** County, Arizona. This claim is **1500** feet in length and **600** feet in width. This claim runs from the location monument on which this location notice is posted approximately **10** feet in a **Westerly** direction to the **West** end line and **1490** feet in an **Easterly** direction to the **East** end line. This claim is marked by six monuments, one at each corner and one at the center of each end line of the claim.

The location monument on which the notice is posted is situated within:

Section 9, Township 4 South, Range 14 East, Gila and Salt River Meridian, Pinal County, Arizona and this claim encompasses portions of the following quarter section(s), section(s), Township(s) and Range(s): **Northeast ¼, Section 9 and Northwest ¼, Section 10, T4S-R14E, G&SRM, Pinal County, Arizona.**

The locality of this claim with reference to some natural object or permanent monument and additional information (if any) concerning its locality is as follows:


The Northwest corner of this claim is 6600' South and 0' East of the Northwest corner of Section 3, T4S-R14E

The undersigned claims the ground as described above and set forth on the attached 1" = 1500' outline map. This claim is not intended to encroach on any private property or land that is not open for location.

Located, dated and posted on the ground this 18 September, 2013 day of August, 2012.

Freeport-McMoRan Mineral Properties Inc. (Owner) By: _____


GEOMETRIX, LLC (Agent)



AT0125282

"KS-15" CLAIM

LOCATION OF THE KS-01 THROUGH KS-66 LODE CLAIMS

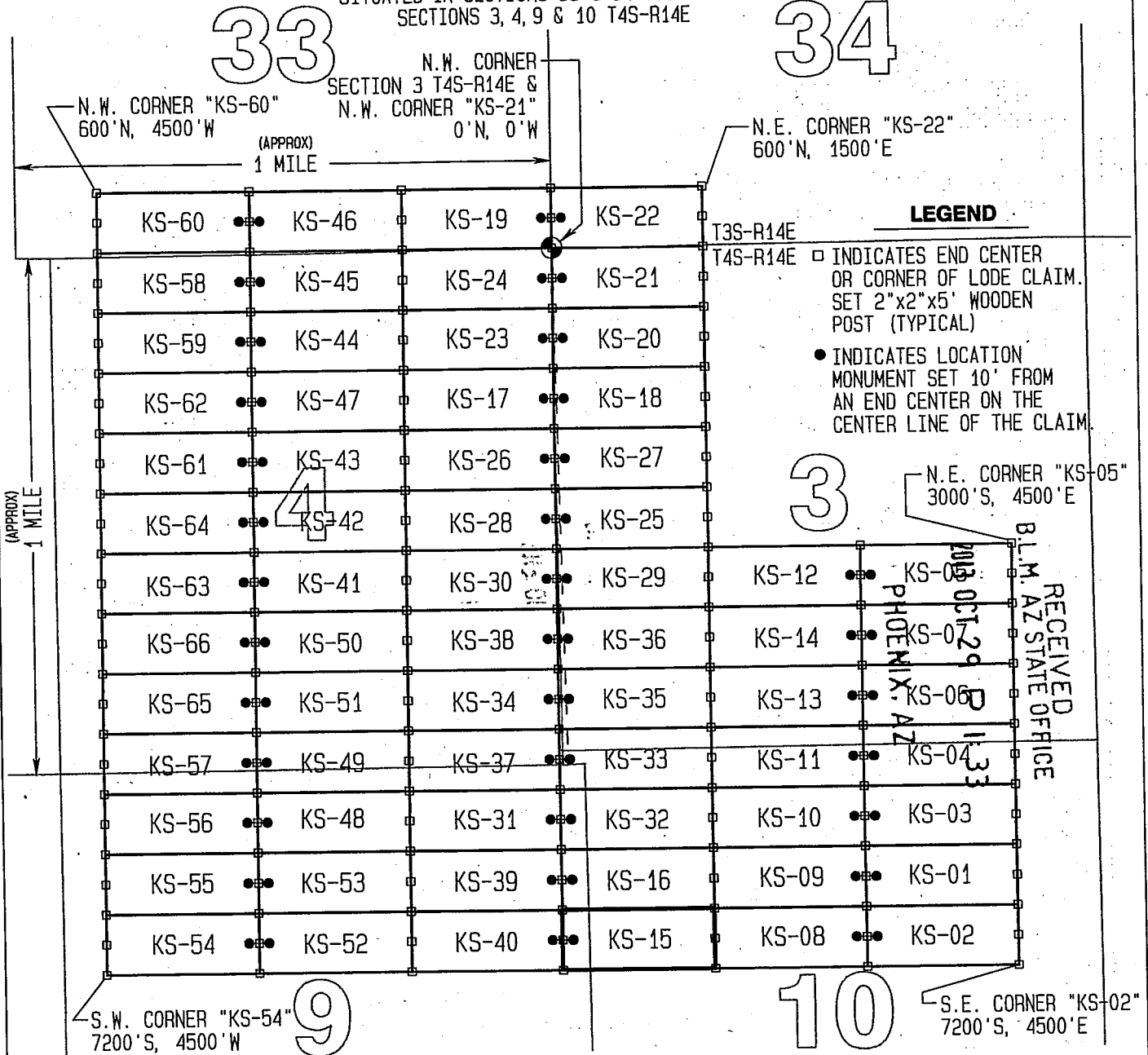


SCALE 1"=1500'



ALL CLAIMS ARE 1500' IN LENGTH & 600' IN WIDTH

SITUATED IN SECTIONS 33 & 34 T3S-R14E &
SECTIONS 3, 4, 9 & 10 T4S-R14E



LOCATORS:
FREEPORT-MCMORAN
MINERAL PROPERTIES INC.
10861 N MAVINEE RD SUITE 141
ORO VALLEY, AZ 85737


TYPICAL CLAIM DETAIL



LOCATED DURING THE MONTH
OF AUGUST, 2012
PINAL COUNTY, ARIZONA
CLAIM STAKING PERFORMED BY:

GEOMETRIX LLC
LAND SURVEYING SERVICES
(928) 567-1900

AMC1125282



OFFICIAL RECORDS OF
PINAL COUNTY RECORDER
VIRGINIA ROSS


DATE/TIME: 10/28/2013 1405
FEE: \$9.00
PAGES: 2
FEE NUMBER: 2013-085527



Return to:
Freeport-McMoRan Mineral Properties Inc.
10861 N Mavinee Rd Suite 141
Oro Valley, AZ 85737

**LOCATION NOTICE FOR LODE MINING CLAIM
STATE OF ARIZONA, COUNTY OF PINAL**

NOTICE IS HEREBY GIVEN that the **KS-16** lode mining claim has been located by Freeport-McMoRan Mineral Properties Inc, a Delaware corporation, whose current mailing address is 10861 N Mavinee Rd Suite 141 Oro Valley, AZ 85737.



The general course of this claim is **East to West** and it is situated in **Pinal** County, Arizona. This claim is **1500** feet in length and **600** feet in width. This claim runs from the location monument on which this location notice is posted approximately **10** feet in a **Westerly** direction to the **West** end line and **1490** feet in an **Easterly** direction to the **East** end line. This claim is marked by six monuments, one at each corner and one at the center of each end line of the claim.

The location monument on which the notice is posted is situated within:

Section 9, Township 4 South, Range 14 East, Gila and Salt River Meridian, Pinal County, Arizona and this claim encompasses portions of the following quarter section(s), section(s), Township(s) and Range(s): **Northeast ¼, Section 9 and Northwest ¼, Section 10, T4S-R14E, G&SRM, Pinal County, Arizona.**

The locality of this claim with reference to some natural object or permanent monument and additional information (if any) concerning its locality is as follows:

The Northwest corner of this claim is 6000' South and 0' East of the Northwest corner of Section 3, T4S-R14E


The undersigned claims the ground as described above and set forth on the attached 1" = 1500' outline map. This claim is not intended to encroach on any private property or land that is not open for location.

Located, dated and posted on the ground this 18 day of September 2013 ~~August, 2012~~.

Freeport-McMoRan Mineral Properties Inc. (Owner)

By:


[Signature]
GEOMETRIX, LLC (Agent)




AR00125203

"KS-16" CLAIM

LOCATION OF THE KS-01 THROUGH KS-66 LODE CLAIMS

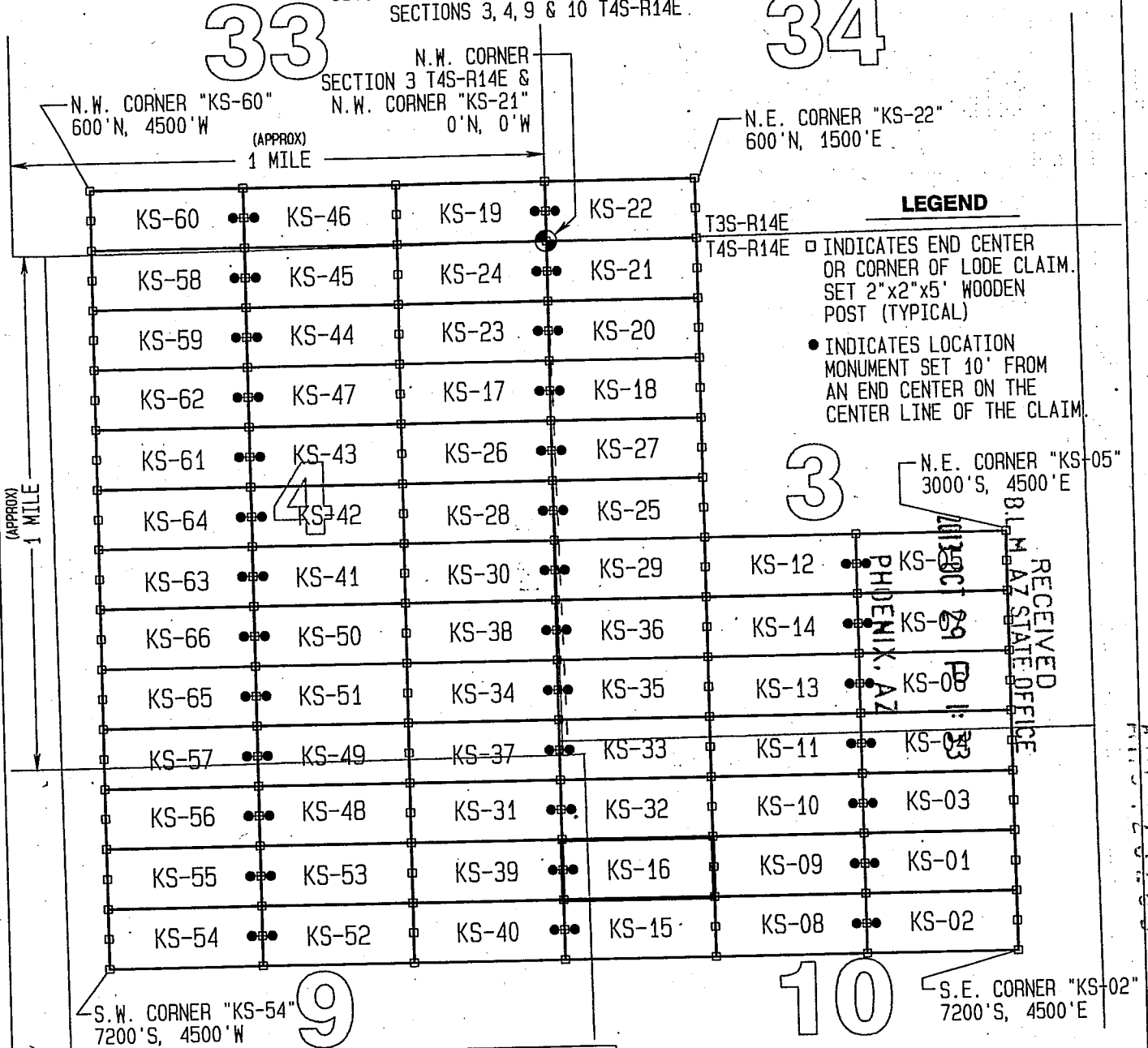


SCALE 1"=1500'



ALL CLAIMS ARE 1500' IN LENGTH & 600' IN WIDTH

SITUATED IN SECTIONS 33 & 34 T3S-R14E &
SECTIONS 3, 4, 9 & 10 T4S-R14E.



LEGEND

- INDICATES END CENTER OR CORNER OF LODE CLAIM. SET 2"x2"x5' WOODEN POST (TYPICAL)
- INDICATES LOCATION MONUMENT SET 10' FROM AN END CENTER ON THE CENTER LINE OF THE CLAIM.

(APPROX) 1 MILE

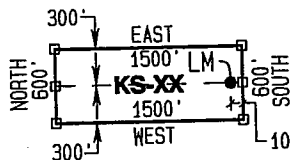
RECEIVED
B.L.M. AZ STATE OFFICE
PHOENIX, AZ
OCT 29 11:03 AM '12

APR 25 2013

LOCATORS:
FREEPORT-MCMORAN
MINERAL PROPERTIES INC.
10861 N MAVINEE RD SUITE 141
ORD VALLEY, AZ 85737

TYPICAL CLAIM DETAIL

NOT TO SCALE



LOCATED DURING THE MONTH
OF AUGUST, 2012
PINAL COUNTY, ARIZONA

CLAIM STAKING PERFORMED BY:

GEOMETRIX LLC
LAND SURVEYING SERVICES
(928) 567-1900

Input Parameters for Geographic Report with Land

System Id = CR

Admin State = AZ

Geo State =

Casetype Begins With

Case Disp Txt = AUTHORIZED, CANCELLED, EXPIRED, PENDING, REJECTED, RELINQUISHED, VOID, WITHDRAWN

Mer Twp Rng = 14 0040S 0140E

Section = 009, 010, 999

Mtrs =

Commodity =

Commodity Txt =

Pending Org =

Pend Org Decode =

Total Rows Returned: 0

Input Parameters for Geographic Report with Land

System Id = CR

Admin State = AZ

Geo State =

Casetype Begins With

Case Disp Txt = AUTHORIZED, CANCELLED, EXPIRED, PENDING, REJECTED, RELINQUISHED, VOID, WITHDRAWN

Mer Twp Rng = 14 0080S 0160E

Section = 021, 999

Mtrs =

Commodity =

Commodity Txt =

Pending Org =

Pend Org Decode =

Total Rows Returned: 0

